TOWN OF WINDHAM, MAINE

WINDHAM SEWER ROUTE 302 CORRIDOR
SCHEMATIC DESIGN

APRIL 2011

REVISED MAY 31, 2011

SHEET INDEX

1 G-001 KEY PLAN
2 C-100 ROUTE 302 PLAN AND PROFILE STA. 0+00 TO STA. 50+00
3 C-101 ROUTE 302 PLAN AND PROFILE STA. 50+00 TO STA. 100+00
4 C-102 ROUTE 302 PLAN AND PROFILE STA. 100+00 TO STA. 150+00
5 C-103 ROUTE 302 PLAN AND PROFILE STA. 150+00 TO STA. 200+00
6 C-104 ROUTE 302 PLAN AND PROFILE STA. 200+00 TO STA. 250+00
7 C-105 ROUTE 302 PLAN AND PROFILE STA. 250+00 TO STA. 300+00
8 C-106 ROUTE 302 PLAN AND PROFILE STA. 300+00 TO STA. 350+00
9 C-107 ROUTE 302 PLAN AND PROFILE STA. 350+00 TO STA. 400+00
10 C-108 ROUTE 302 PLAN AND PROFILE STA. 400+00 TO STA. 442+00
11 C-200 ROUTE 202 PLAN AND PROFILE STA. 0+00 TO STA. 50+00
12 C-201 ROUTE 202 PLAN AND PROFILE STA. 50+00 TO STA. 76+00
13 C-202 ROUTE 202 PLAN AND PROFILE STA. 0+00 TO STA. 25+00
14 C-300 ROUTE 302 PLAN AND PROFILE STA. 441+00 TO STA. 497+00
15 C-301 ROUTE 302 PLAN AND PROFILE STA. 497+00 TO STA. 553+00
16 C-302 ROUTE 302 PLAN AND PROFILE STA. 553+00 TO STA. 609+00
17 C-303 ROUTE 302 PLAN AND PROFILE STA. 609+00 TO STA. 665+00
18 C-304 ROUTE 302 PLAN AND PROFILE STA. 665+00 TO STA. 714+00
19 C-400 ROUTE 115 PLAN AND PROFILE STA. 0+00 TO STA. 42+00
20 C-401 ROUTE 35 PLAN AND PROFILE STA. 0+00 TO STA. 25+00

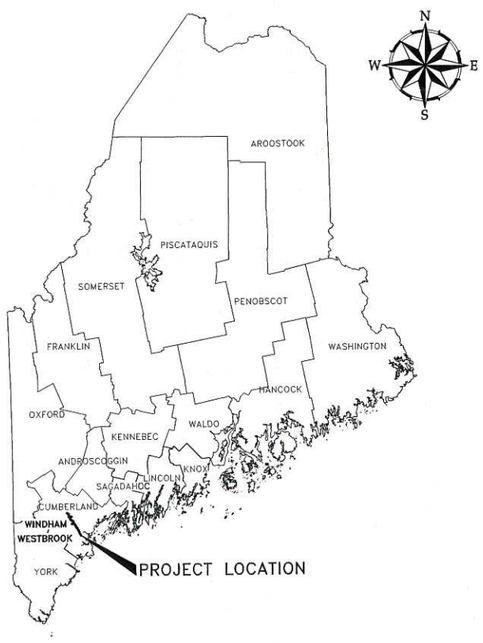

PROJECT LOCATION MAP

50 0 50 100
scale mile

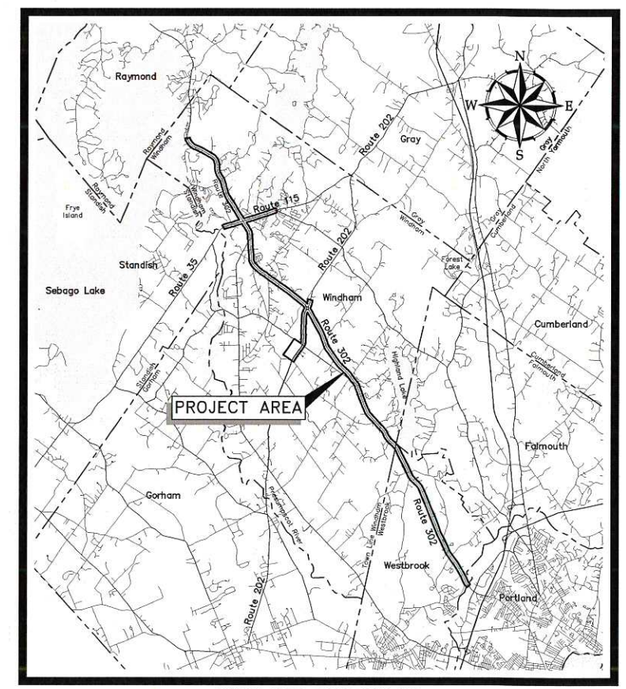

SOURCE: USGS TOPOGRAPHIC MAP

SITE LOCATION MAP

5 0 2½ 5
scale mile

10,000 0 10,000 20,000
scale feet

WOODARD & CURRAN

41 Hutchins Drive | Portland, Maine 04102
800.426.4262 | www.woodardcurran.com

COMMITMENT & INTEGRITY DRIVE RESULTS

O:\203363 Windham Sewer\05 Public Outreach and Prelim Eng\Deliverables\2011-05-31 Revised Client Submittal\Drawings\203363.05 KEY PLAN.dwg, Jun 02, 2011 - 7:31am

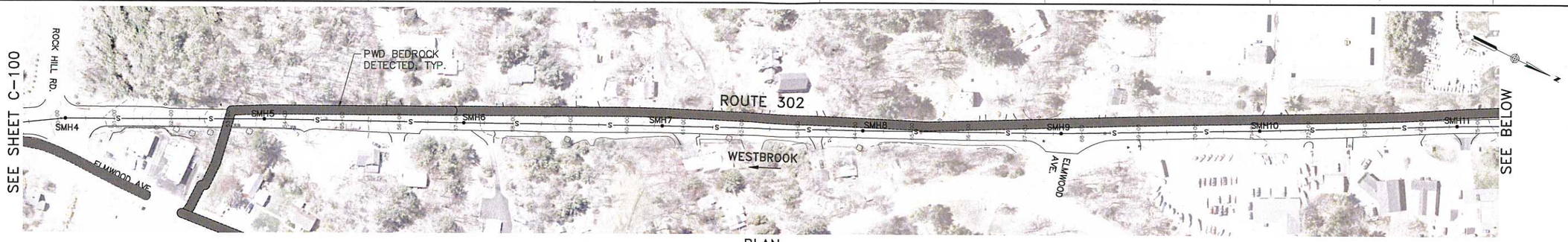

PLAN

SCALE: 1" = 100'

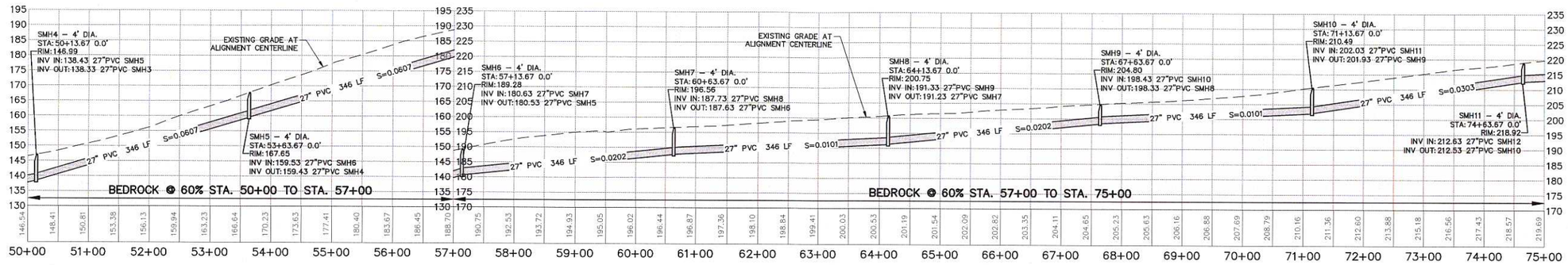

PROFILE STA. 50+00 TO STA. 75+00

HORIZONTAL SCALE: 1" = 100'
VERTICAL SCALE: 1" = 20'

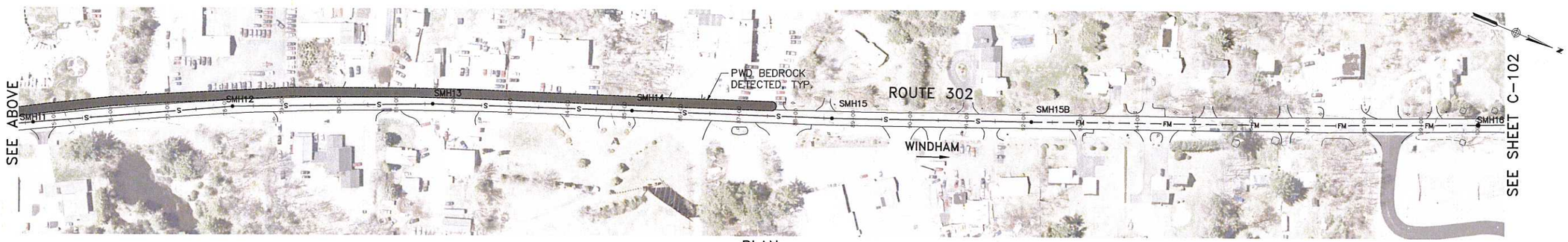

PLAN

SCALE: 1" = 100'

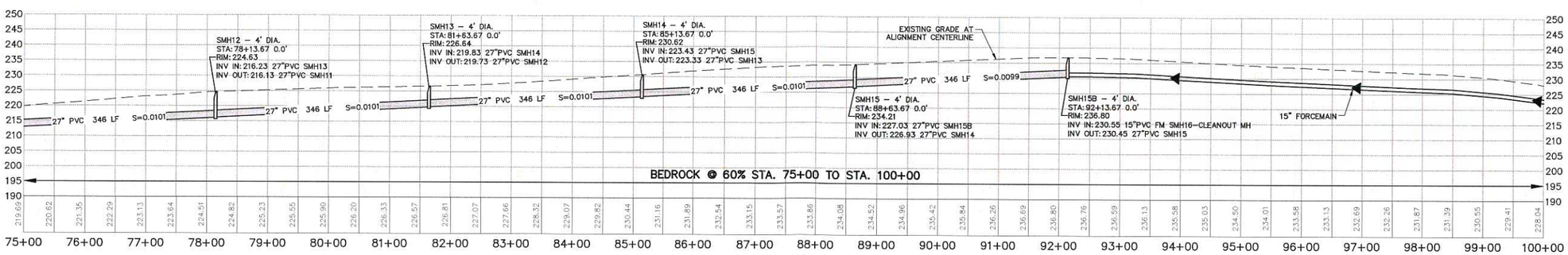

PROFILE STA. 75+00 TO STA. 100+00

HORIZONTAL SCALE: 1" = 100'
VERTICAL SCALE: 1" = 20'

100' 0 100' 200'

BAR SCALE
1" = 100'
CHECK GRAPHIC SCALE BEFORE USING

22x34 SHEET
1:1

41 Hutchins Drive
Portland, Maine 04102
800.426.4262 | www.woodardcurran.com

COMMITMENT & INTEGRITY DRIVE RESULTS

WOODARD & CURRAN

THIS DOCUMENT IS THE PROPERTY OF WOODARD & CURRAN INC. AND TO COPY, REPRODUCTION OR MODIFICATION WITHOUT WRITTEN PERMISSION IS PROHIBITED.

REV	DESCRIPTION	DATE
1	CLIENT SUBMITTAL	5/31/2011

DESIGNED BY: KMC
DRAWN BY: JBC
CHECKED BY: KMC/BSS
203363.05 10X-20X.DWG

ROUTE 302 PLAN AND PROFILE
STA. 50+00 TO STA. 100+00

TOWN OF WINDHAM
MAINE

ROUTE 302 CORRIDOR
SCHEMATIC DESIGN

JOB NO.: 203363.05
DATE: APRIL 2011
SCALE: AS NOTED
SHEET: 3 OF 20

C-101

O:\203363 Windham Sewer\05 Public Outreach and Prelim Eng\Deliverables\2011-05-31 Revised Client Submittal\Drawings\203363.05 10X-20X.dwg, Jun 02, 2011 - 7:33am

22x34 SHEET
1:1



PLAN

SCALE: 1" = 100'

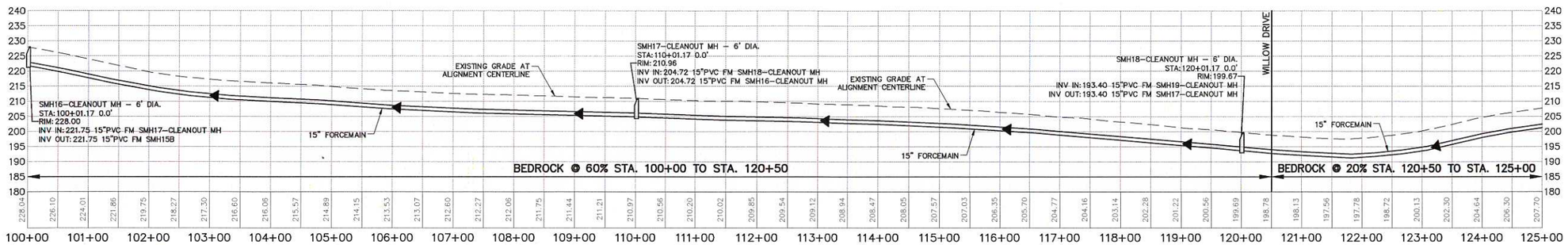

PROFILE STA. 100+00 TO STA. 125+00

HORIZONTAL SCALE: 1" = 100'
VERTICAL SCALE: 1" = 20'

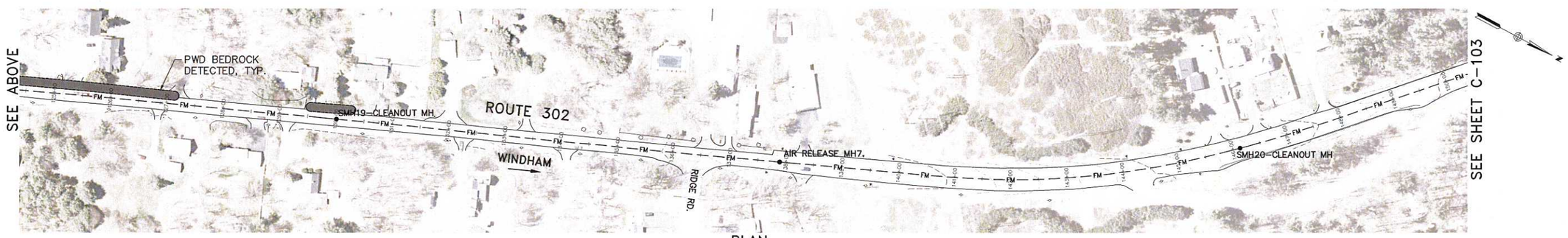

PLAN

SCALE: 1" = 100'

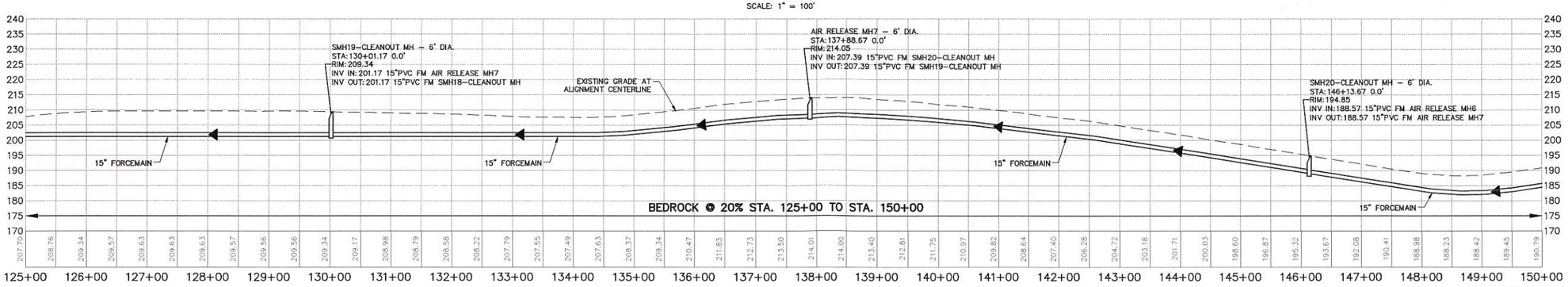

PROFILE STA. 125+00 TO STA. 150+00

HORIZONTAL SCALE: 1" = 100'
VERTICAL SCALE: 1" = 20'

BAR SCALE
1" = 100'
CHECK GRAPHIC SCALE BEFORE USING

41 Hutchins Drive
Portland, Maine 04102
800.426.4262 | www.woodardcurran.com
WOODARD & CURRAN

COMMITMENT & INTEGRITY DRIVE RESULTS

THIS DOCUMENT IS THE PROPERTY OF WOODARD & CURRAN INC. AND ITS CLIENT. REPRODUCTION, IN WHOLE OR IN PART, WITHOUT WRITTEN CONSENT OF WOODARD & CURRAN INC. IS PROHIBITED.

REV	DESCRIPTION	DATE
1	CLIENT SUBMITTAL	5/31/2011

DESIGNED BY: KMC
DRAWN BY: JBC
CHECKED BY: KMC/BSS
203363.05 10X-20X.DWG

ROUTE 302 PLAN AND PROFILE STA. 100+00 TO STA. 150+00

TOWN OF WINDHAM MAINE

ROUTE 302 CORRIDOR SCHEMATIC DESIGN

JOB NO.: 203363.05
DATE: APRIL 2011
SCALE: AS NOTED
SHEET: 4 OF 20

C-102

G:\203363 Windham Sewer\05 Public Outreach and Prelim Eng\Deliverables\2011-05-31 Revised Client Submittal\Drawings\203363.05 10X-20X.dwg, Jun 02, 2011 - 7:35am

22x34 SHEET
1:1

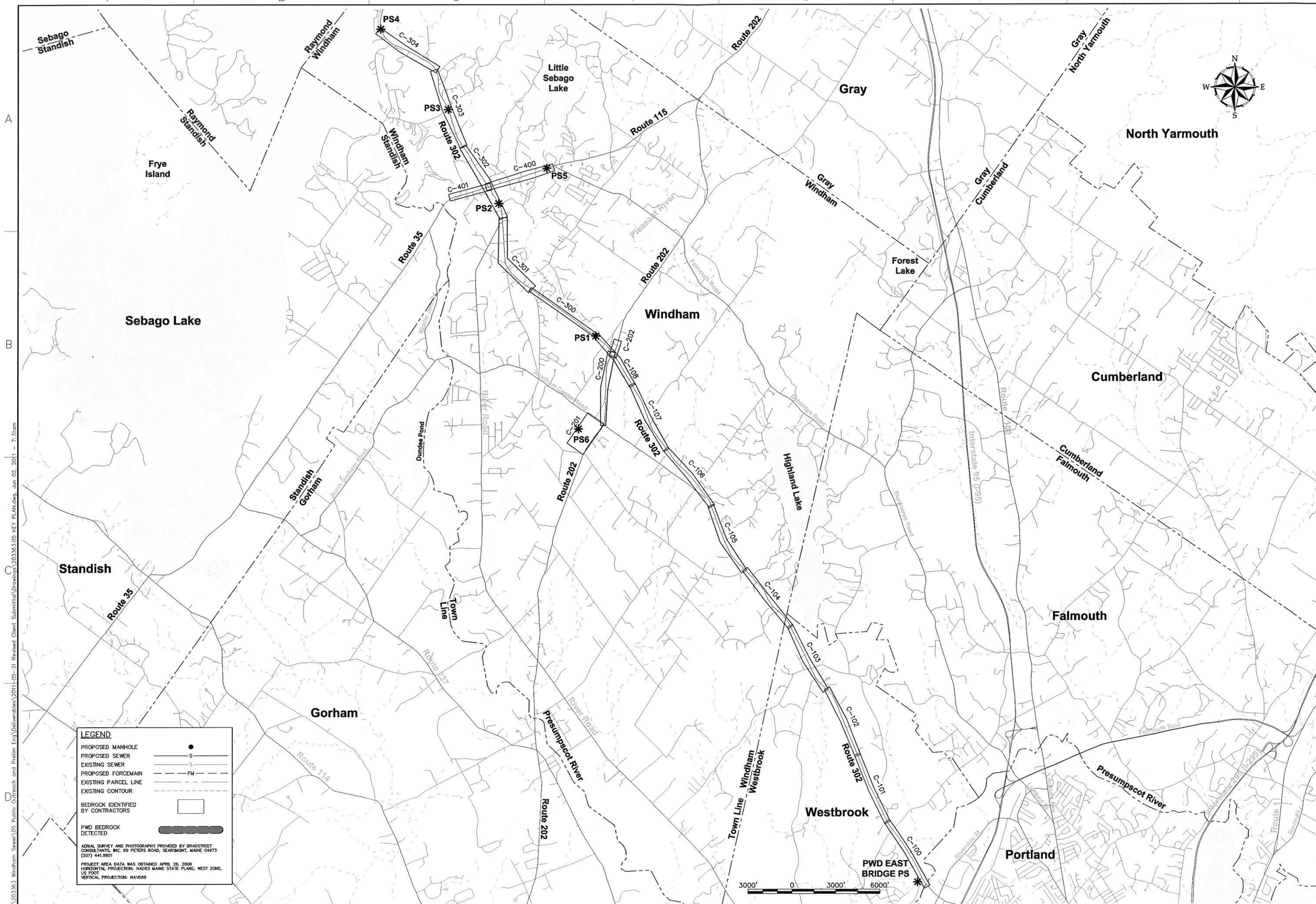

41 Hutchins Drive
Portland, Maine 04102
800.426.4262 | www.woodardcurran.com
WOODARD & CURRAN

COMMITMENT & INTEGRITY DRIVE RESULTS

THE DOCUMENT IS THE PROPERTY OF WOODARD & CURRAN, AND ITS USE, REPRODUCTION OR MODIFICATION WITHOUT WRITTEN PERMISSION IS PROHIBITED.

REV	DESCRIPTION	DATE
1	CLIENT SUBMITTAL	5/31/2011

DESIGNED BY: KMC
CHECKED BY: KMC/RSS
DRAWN BY: JBC/DCM
203363.05 KEY PLAN.DWG

KEY PLAN

TOWN OF WINDHAM MAINE

ROUTE 302 CORRIDOR SCHEMATIC DESIGN

JOB NO.: 203363.05
DATE: APRIL 2011
SCALE: 1" = 3000'
SHEET: 1 OF 20

G-001

O:\203363 Windham Sewer\05 Public Outreach and Prelim Eng\Deliverables\2011-05-31 Revised Client Submittal\Drawings\203363.05 KEY PLAN.dwg, Jun 02, 2011 - 7:31am

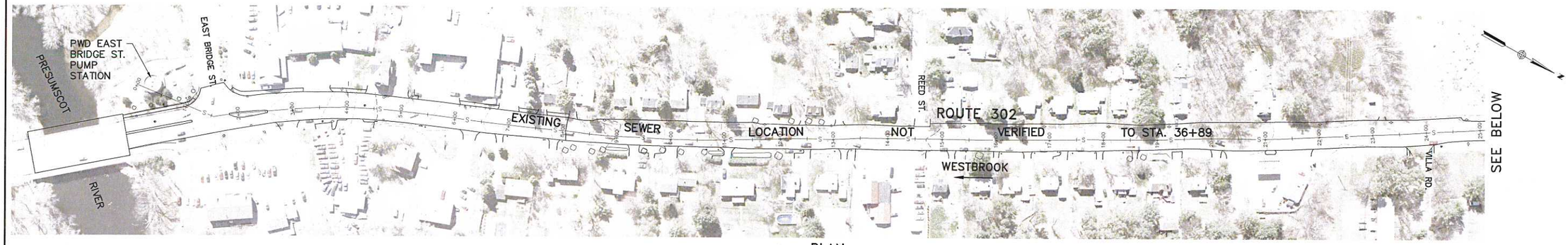

PLAN
SCALE: 1" = 100'

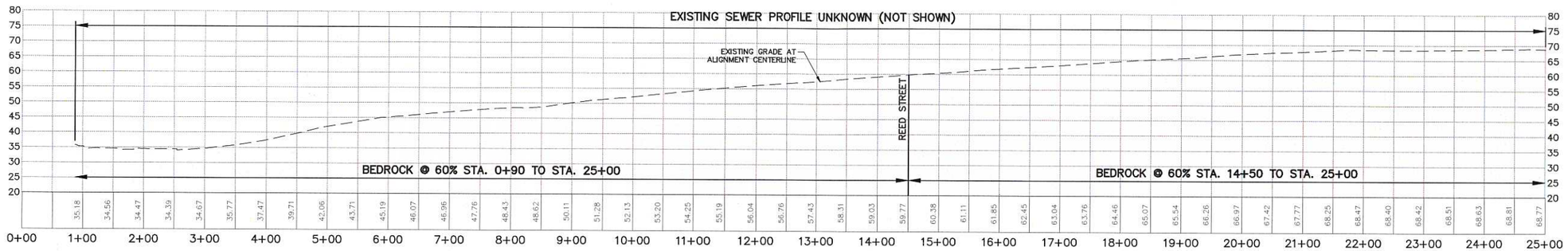

PROFILE STA. 0+00 TO STA. 25+00
HORIZONTAL SCALE: 1" = 100'
VERTICAL SCALE: 1" = 20'

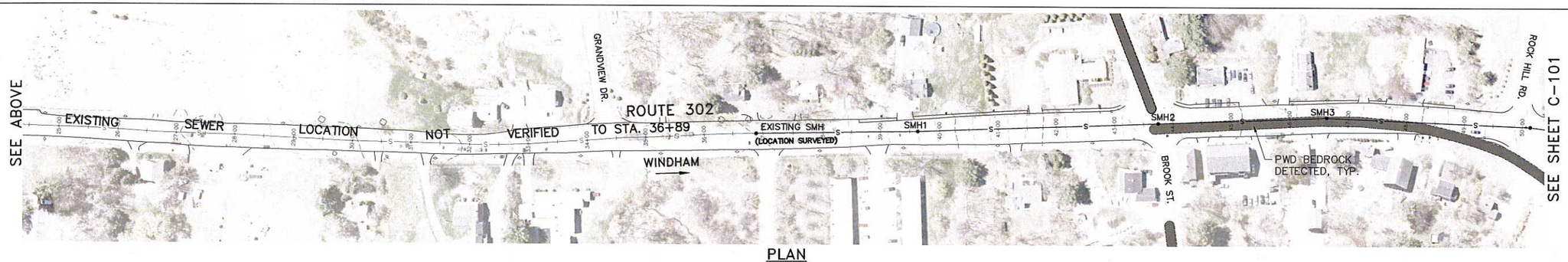

PLAN
SCALE: 1" = 100'

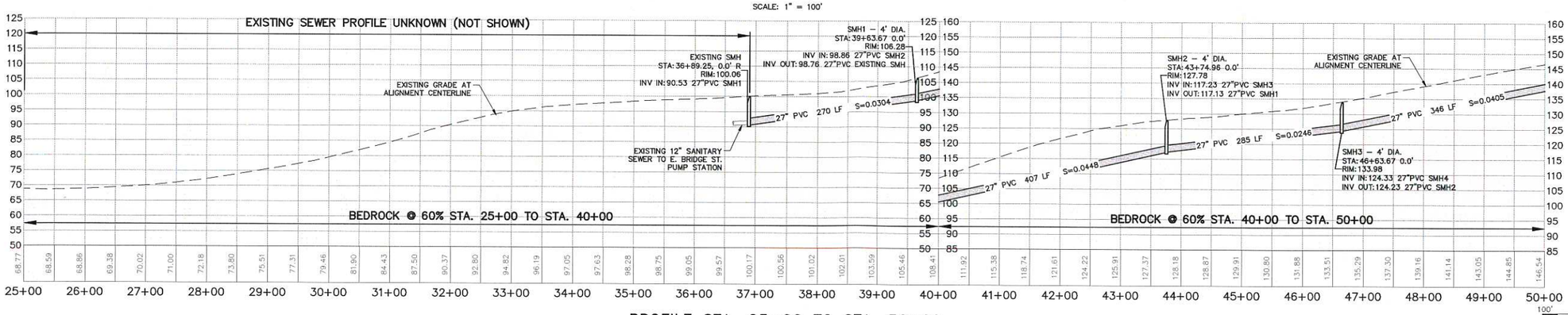

PROFILE STA. 25+00 TO STA. 50+00
HORIZONTAL SCALE: 1" = 100'
VERTICAL SCALE: 1" = 20'

BAR SCALE
1" = 100'
CHECK GRAPHIC SCALE BEFORE USING

22x34 SHEET
1:1

WOODARD & CURRAN
41 Hutchins Drive
Portland, Maine 04102
800.426.4262 | www.woodardcurran.com
COMMITMENT & INTEGRITY DRIVE RESULTS

THIS DOCUMENT IS THE PROPERTY OF WOODARD & CURRAN INC. AND ITS CLIENT. REPRODUCTION OR MODIFICATION WITHOUT WRITTEN PERMISSION IS PROHIBITED.

REV	DESCRIPTION	DATE
1	CLIENT SUBMITTAL	5/31/2011

DESIGNED BY: KMC
DRAWN BY: JBC
CHECKED BY: KMC/BSS
203363.05 10X-20X.DWG

ROUTE 302 PLAN AND PROFILE STA. 0+00 TO STA. 50+00

TOWN OF WINDHAM MAINE

ROUTE 302 CORRIDOR SCHEMATIC DESIGN

JOB NO.: 203363.05
DATE: APRIL 2011
SCALE: AS NOTED
SHEET: 2 OF 20

C-100

O:\203363 Windham Sewer\05 Public Outreach and Prelim Eng\Deliverables\2011-05-31 Revised Client Submittal\Drawings\203363.05 10X-20X.dwg, Jun 02, 2011 - 7:32am

22x34 SHEET 1:1

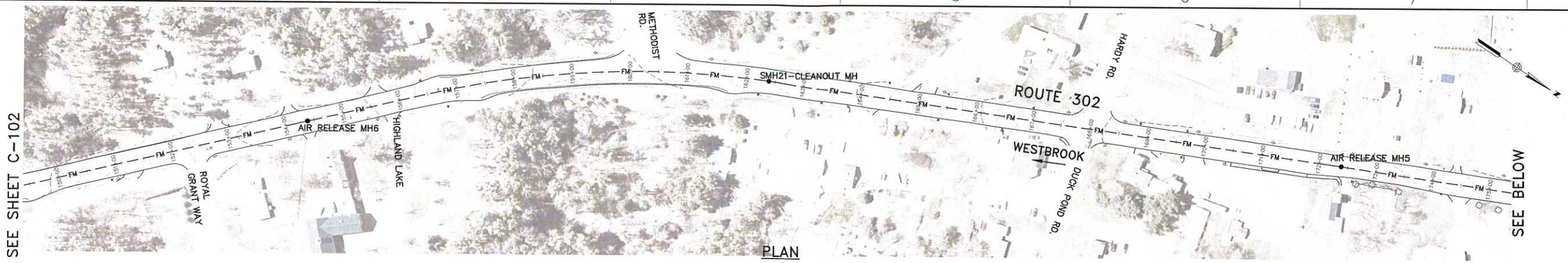

PLAN
SCALE: 1" = 100'

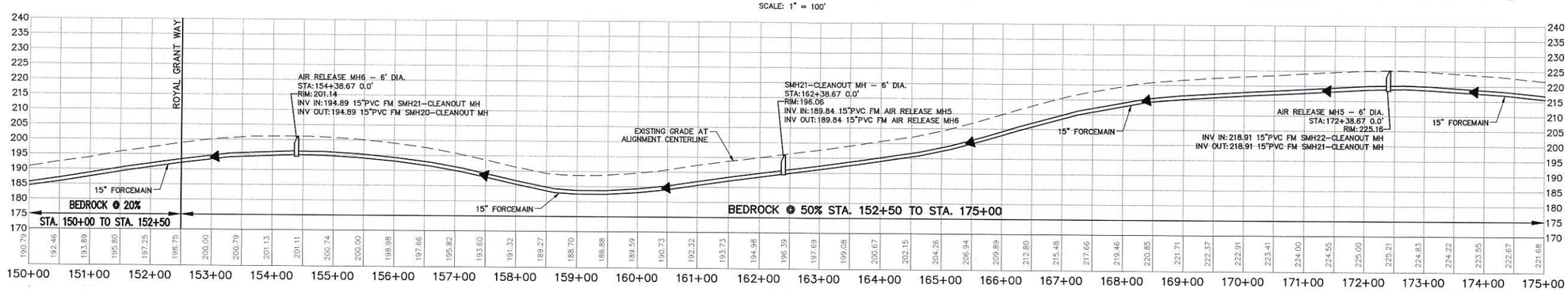

PROFILE STA. 150+00 TO STA. 175+00
HORIZONTAL SCALE: 1" = 100'
VERTICAL SCALE: 1" = 20'

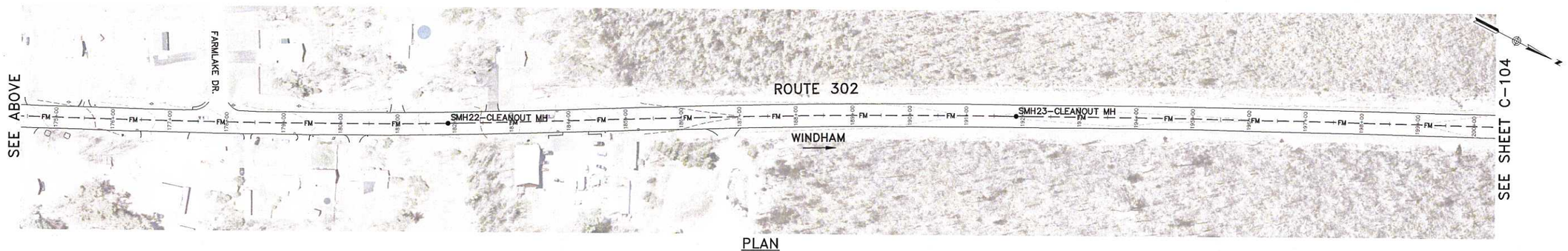

PLAN
SCALE: 1" = 100'

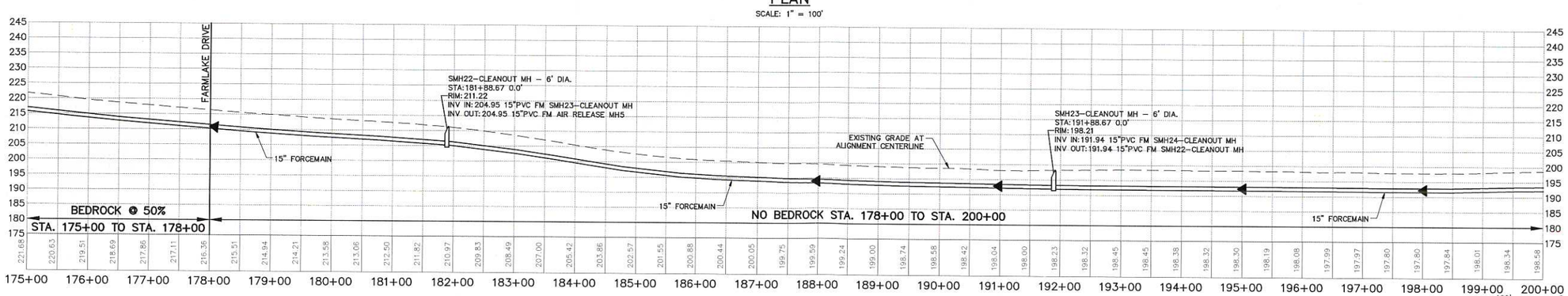

PROFILE STA. 175+00 TO STA. 200+00
HORIZONTAL SCALE: 1" = 100'
VERTICAL SCALE: 1" = 20'

BAR SCALE
1" = 100'
CHECK GRAPHIC SCALE BEFORE USING

WOODARD & CURRAN
41 Hutchins Drive
Portland, Maine 04102
800.426.4262 | www.woodardcurran.com
COMMITMENT & INTEGRITY DRIVE RESULTS

THIS DOCUMENT IS THE PROPERTY OF WOODARD & CURRAN INC. AND ITS CLIENT. REPRODUCTION OR MODIFICATION WITHOUT WRITTEN PERMISSION IS PROHIBITED.

REV	DESCRIPTION	DATE
1	CLIENT SUBMITTAL	5/31/2011

DESIGNED BY: KMC
DRAWN BY: JBC
CHECKED BY: KMC/BSS
203363.05 10X-20X.DWG

ROUTE 302 PLAN AND PROFILE
STA. 150+00 TO STA. 200+00

TOWN OF WINDHAM
MAINE

ROUTE 302 CORRIDOR
SCHEMATIC DESIGN

JOB NO.: 203363.05
DATE: APRIL 2011
SCALE: AS NOTED
SHEET: 5 OF 20

C-103

O:\203363 Windham Sewer\05 Public Outreach and Prelim Eng\Deliverables\2011-05-31 Revised Client Submittal\Drawings\203363.05 10X-20X.dwg, Jun 02, 2011 - 7:36am

22x34 SHEET 1:1

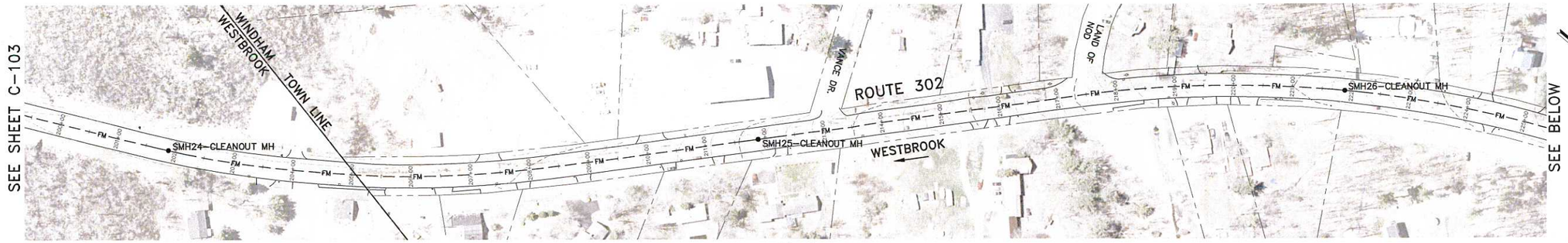

PLAN

SCALE: 1" = 100'

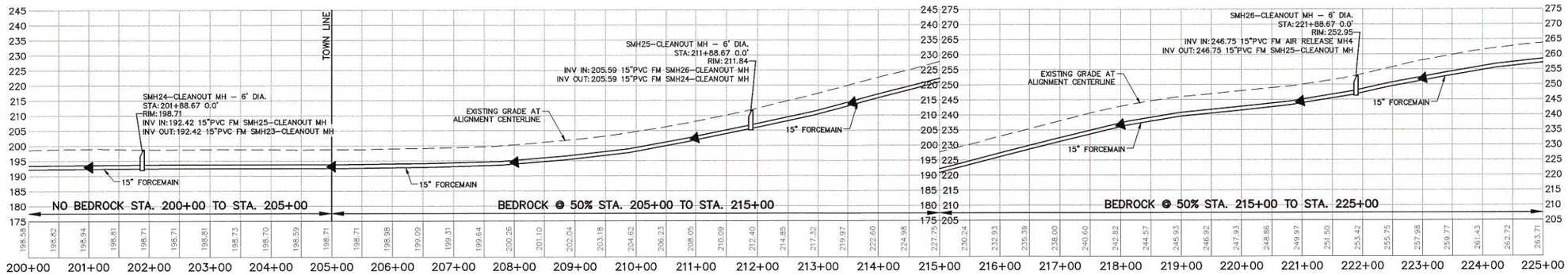

PROFILE STA. 200+00 TO STA. 225+00

HORIZONTAL SCALE: 1" = 100'
VERTICAL SCALE: 1" = 20'

PLAN

SCALE: 1" = 100'

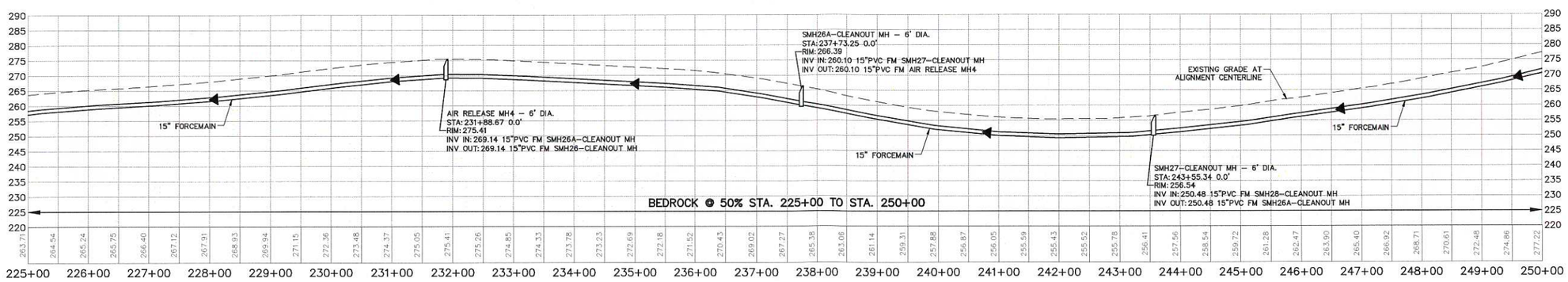

PROFILE STA. 225+00 TO STA. 250+00

HORIZONTAL SCALE: 1" = 100'
VERTICAL SCALE: 1" = 20'

BAR SCALE
1" = 100'
CHECK GRAPHIC SCALE BEFORE USING

41 Hutchins Drive
Portland, Maine 04102
800.426.4262 | www.woodardcurran.com
WOODARD & CURRAN

COMMITMENT & INTEGRITY DRIVE RESULTS

THE CONTENTS ARE THE PROPERTY OF WOODARD & CURRAN INC. AND ITS USE, REPRODUCTION OR MODIFICATION WITHOUT WRITTEN PERMISSION IS PROHIBITED.

REV	DESCRIPTION	DATE
1	CLIENT SUBMITTAL	5/31/2011

DESIGNED BY: KMC
DRAWN BY: JBC
CHECKED BY: KMC/BSS
20363.05 10X-20X.DWG

ROUTE 302 PLAN AND PROFILE STA. 200+00 TO STA. 250+00

TOWN OF WINDHAM MAINE

ROUTE 302 CORRIDOR SCHEMATIC DESIGN

JOB NO.: 203363.05
DATE: APRIL 2011
SCALE: AS NOTED
SHEET: 6 OF 20

C-104

O:\203363 Windham Sewer\05 Public Outreach and Prelim Eng\Deliverables\2011-05-31 Revised Client Submittal\Drawings\203363.05 10X-20X.dwg, Jun 02, 2011 - 7:38am

22x34 SHEET
1:1

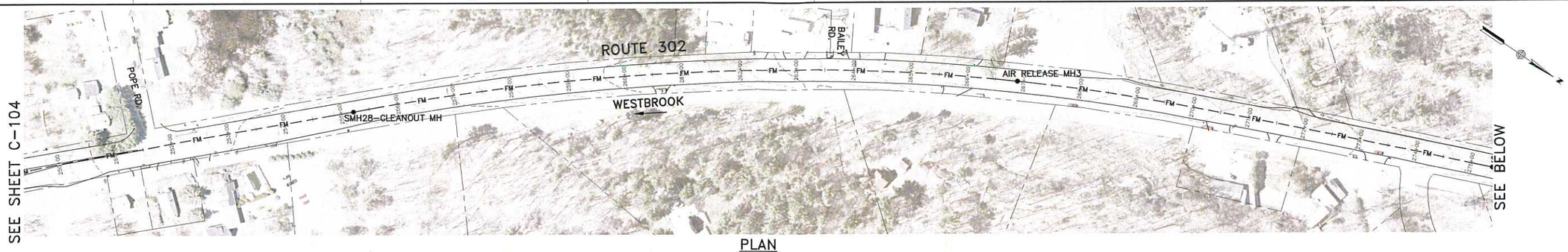

PLAN
SCALE: 1" = 100'

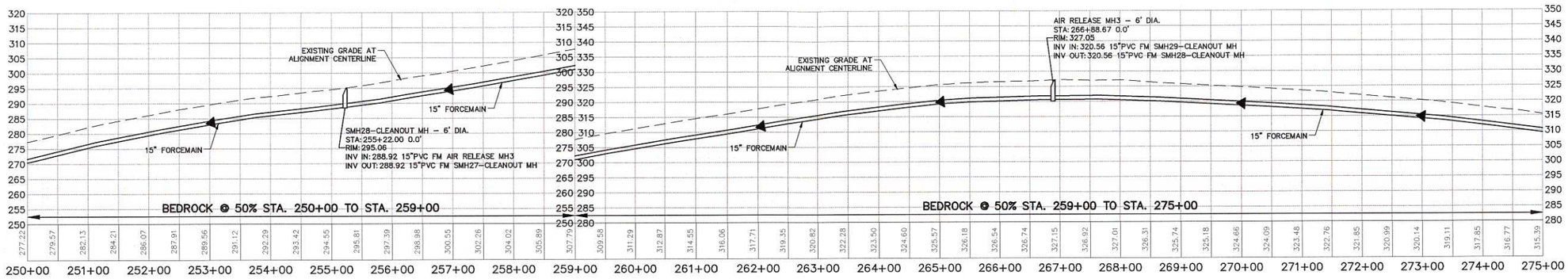

PROFILE STA. 250+00 TO STA. 275+00
HORIZONTAL SCALE: 1" = 100'
VERTICAL SCALE: 1" = 20'

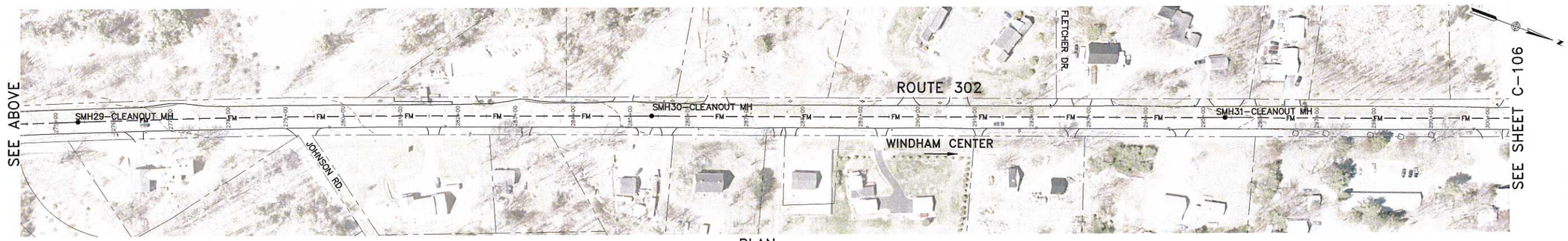

PLAN
SCALE: 1" = 100'

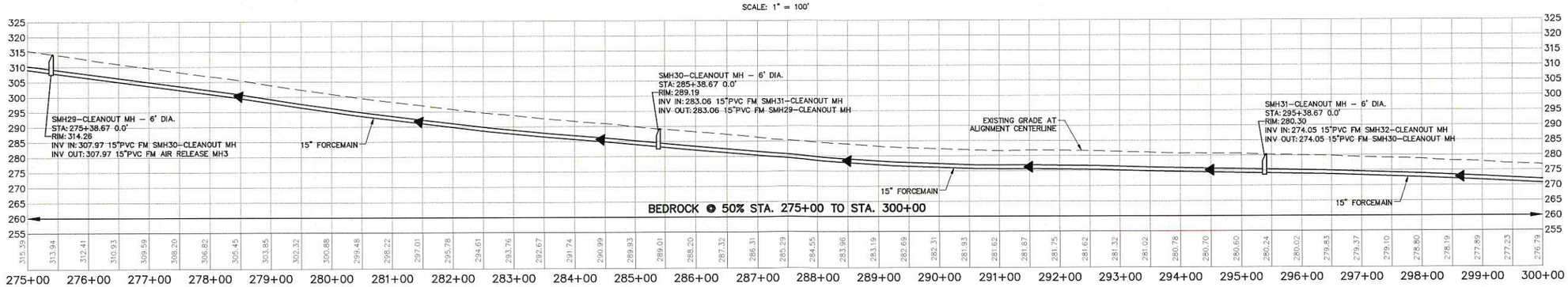

PROFILE STA. 275+00 TO STA. 300+00
HORIZONTAL SCALE: 1" = 100'
VERTICAL SCALE: 1" = 20'

100' 0 100' 200'
BAR SCALE
1" = 100'
CHECK GRAPHIC SCALE BEFORE USING

41 Hutchins Drive
Portland, Maine 04102
800.426.4262 | www.woodardcurran.com
WOODARD & CURRAN

COMMITMENT & INTEGRITY DRIVE RESULTS

THIS DOCUMENT IS THE PROPERTY OF WOODARD & CURRAN INC. AND ITS CLIENT. REPRODUCTION OR MODIFICATION WITHOUT WRITTEN PERMISSION IS PROHIBITED.

REV	DESCRIPTION	DATE
1	CLIENT SUBMITTAL	5/31/2011

DESIGNED BY: KMC
DRAWN BY: JBC
CHECKED BY: KMC/BSS
203363.05 10X-20X.DWG

ROUTE 302 PLAN AND PROFILE STA. 250+00 TO STA. 300+00

TOWN OF WINDHAM MAINE

ROUTE 302 CORRIDOR SCHEMATIC DESIGN

JOB NO.: 203363.05
DATE: APRIL 2011
SCALE: AS NOTED
SHEET: 7 OF 20

C-105

O:\203363 Windham Sewer\05 Public Outreach and Prelim Eng\Deliverables\2011-05-31 Revised Client Submittal\Drawings\203363.05 10X-20X.dwg, Jun 02, 2011 - 7:40am

PLAN

SCALE: 1" = 100'

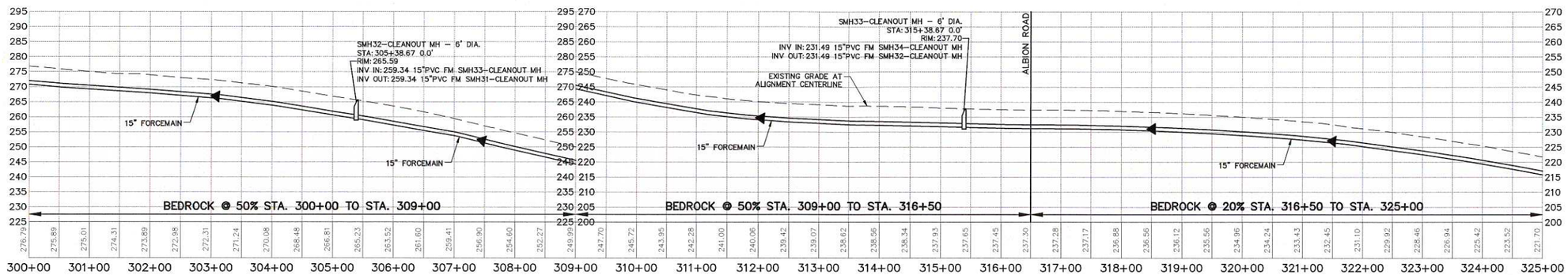

PROFILE STA. 300+00 TO STA. 325+00

HORIZONTAL SCALE: 1" = 100'
VERTICAL SCALE: 1" = 20'

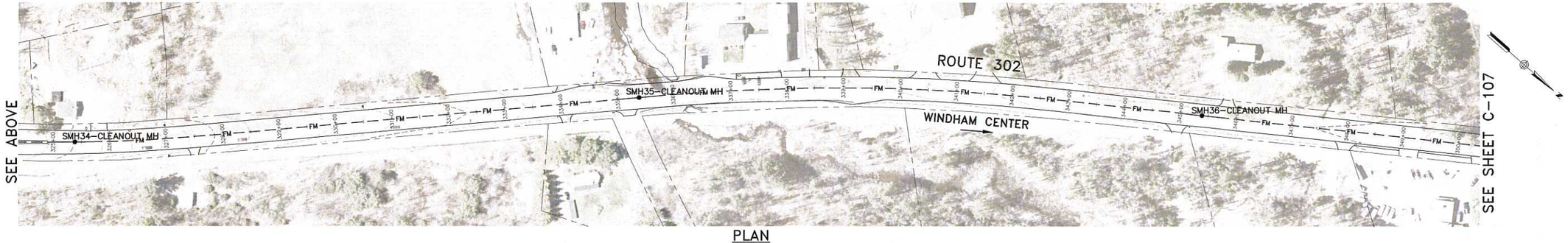

PLAN

SCALE: 1" = 100'

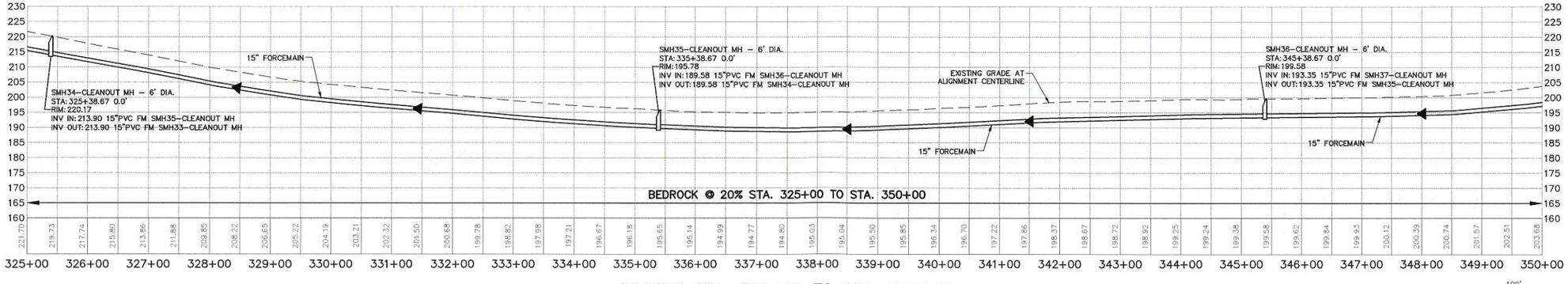

PROFILE STA. 325+00 TO STA. 350+00

HORIZONTAL SCALE: 1" = 100'
VERTICAL SCALE: 1" = 20'

BAR SCALE
1" = 100'
CHECK GRAPHIC SCALE BEFORE USING

22x34 SHEET
1:1

41 Hutchins Drive
Portland, Maine 04102
800.426.4262 | www.woodardcurran.com

WOODARD & CURRAN

COMMITMENT & INTEGRITY DRIVE RESULTS

THIS DOCUMENT IS THE PROPERTY OF WOODARD & CURRAN INC. AND ITS CLIENT. REPRODUCTION OR MODIFICATION WITHOUT WRITTEN PERMISSION IS PROHIBITED.

REV	DESCRIPTION	DATE
1	CLIENT SUBMITTAL	5/31/2011

DESIGNED BY: KMC
DRAWN BY: JBC
CHECKED BY: KMC/BSS
203363.05 10X-20X.DWG

ROUTE 302 PLAN AND PROFILE STA. 300+00 TO STA. 350+00

TOWN OF WINDHAM MAINE

ROUTE 302 CORRIDOR SCHEMATIC DESIGN

JOB NO.: 203363.05
DATE: APRIL 2011
SCALE: AS NOTED
SHEET: 8 OF 20

C-106

D:\203363 Windham Sewer\05 Public OutReach and Prelim Eng\Deliverables\2011-05-31 Revised Client Submittal\Drawings\203363.05 10X-20X.dwg, Jun 02, 2011 - 7:41am

22x34 SHEET
1:1

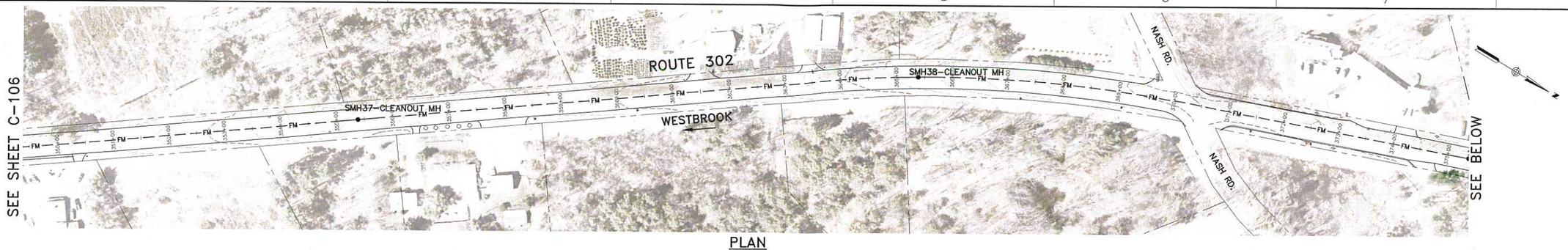

PLAN
SCALE: 1" = 100'

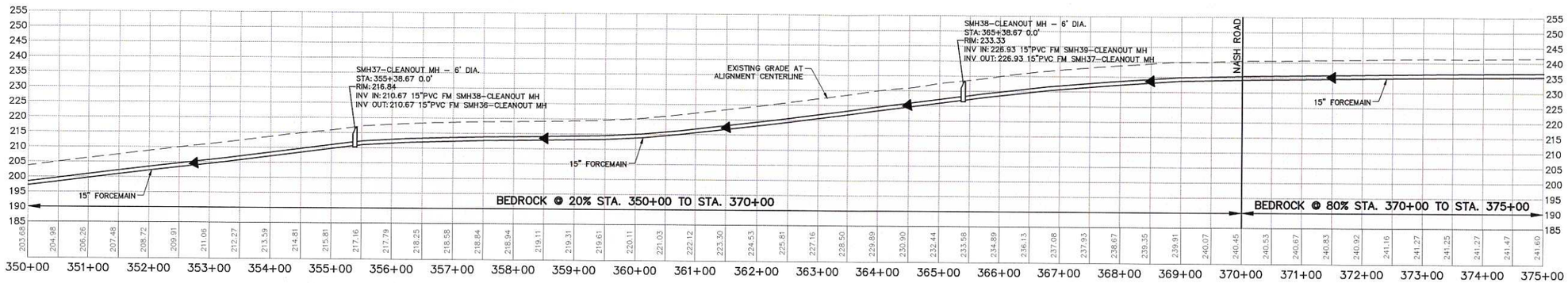

PROFILE STA. 350+00 TO STA. 375+00
HORIZONTAL SCALE: 1" = 100'
VERTICAL SCALE: 1" = 20'

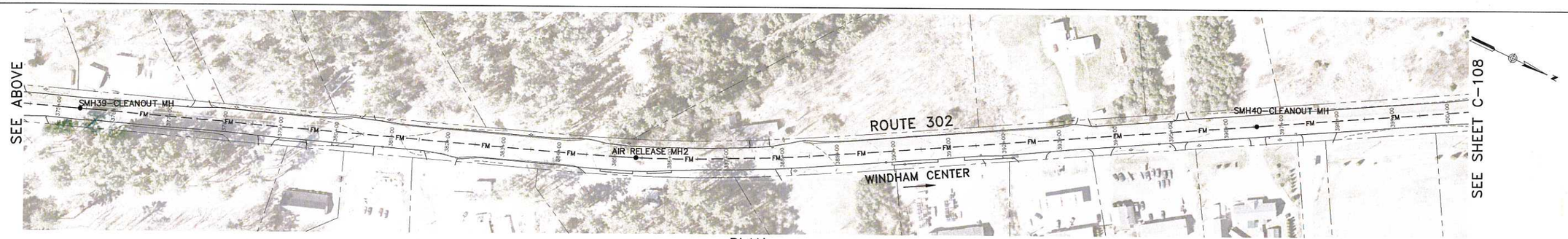

PLAN
SCALE: 1" = 100'

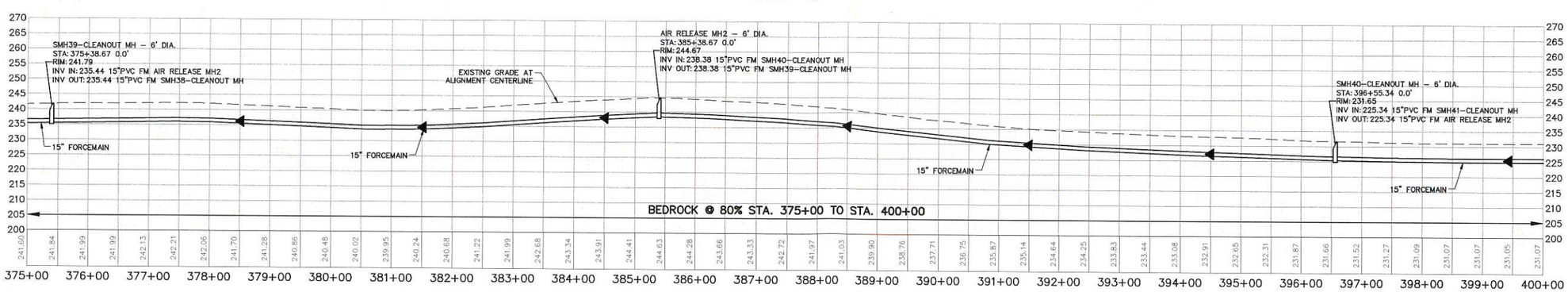

PROFILE STA. 375+00 TO STA. 400+00
HORIZONTAL SCALE: 1" = 100'
VERTICAL SCALE: 1" = 20'

BAR SCALE
1" = 100'
CHECK GRAPHIC SCALE BEFORE USING

41 Hutchins Drive
Portland, Maine 04102
800.426.4262 | www.woodardcurran.com

WOODARD & CURRAN

COMMITMENT & INTEGRITY DRIVE RESULTS

THIS DOCUMENT IS THE PROPERTY OF WOODARD & CURRAN INC. AND ITS CLIENT. REPRODUCTION OR MODIFICATION WITHOUT WRITTEN PERMISSION IS PROHIBITED.

REV	DESCRIPTION	DATE
1	CLIENT SUBMITTAL	5/31/2011

DESIGNED BY: KMC
CHECKED BY: KMC/BSS
DRAWN BY: JBC
203363.05 10X-20X.DWG

ROUTE 302 PLAN AND PROFILE STA. 350+00 TO STA. 400+00

TOWN OF WINDHAM MAINE

ROUTE 302 CORRIDOR SCHEMATIC DESIGN

JOB NO.: 203363.05
DATE: APRIL 2011
SCALE: AS NOTED
SHEET: 9 OF 20

C-107

D:\203363 Windham Sewer\05 Public Outreach and Prelim Eng\Deliverables\2011-05-31 Revised Client Submittal\Drawings\203363.05 10X-20X.dwg, Jun 02, 2011 - 7:42am

22x34 SHEET 1:1

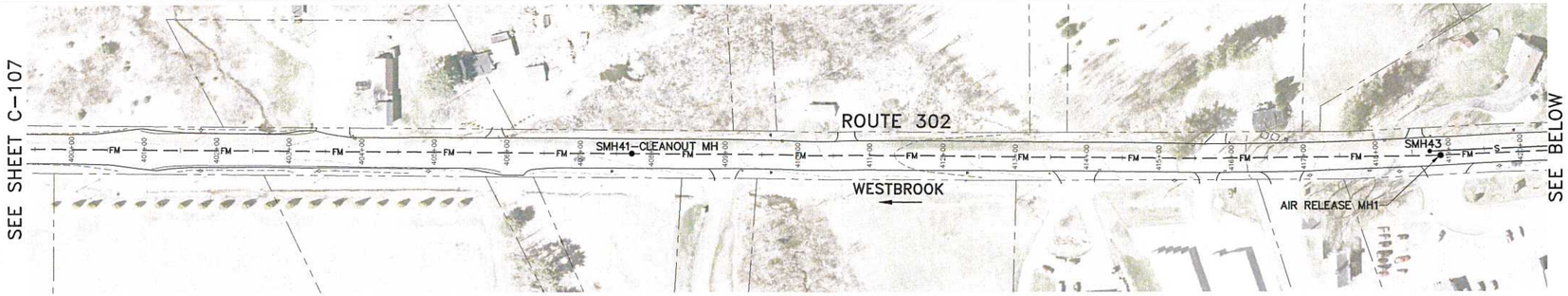

PLAN

SCALE: 1" = 100'

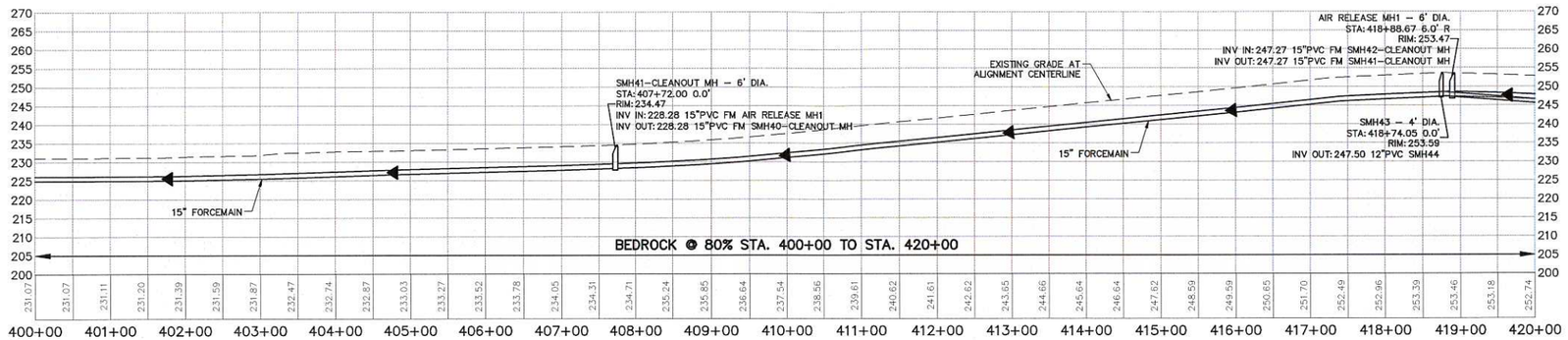

PROFILE STA. 400+00 TO STA. 420+00

HORIZONTAL SCALE: 1" = 100'
VERTICAL SCALE: 1" = 20'

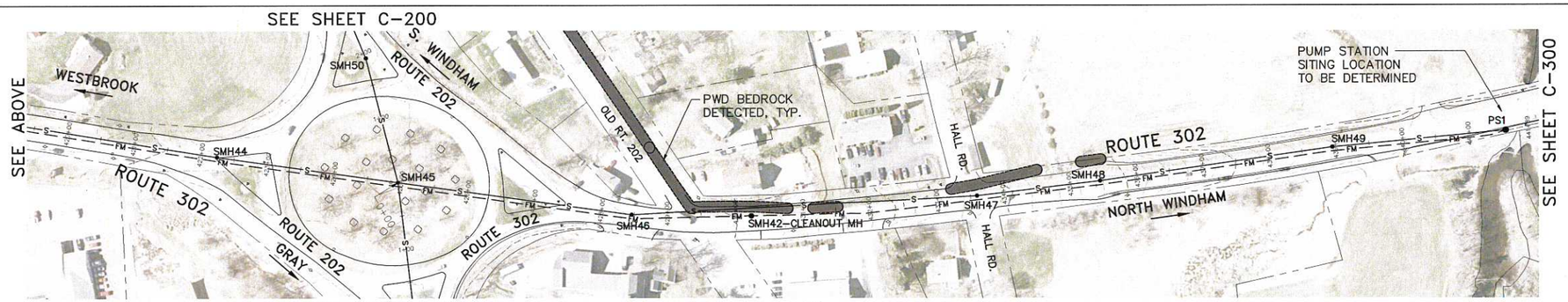

SEE SHEET C-202

PLAN

SCALE: 1" = 100'

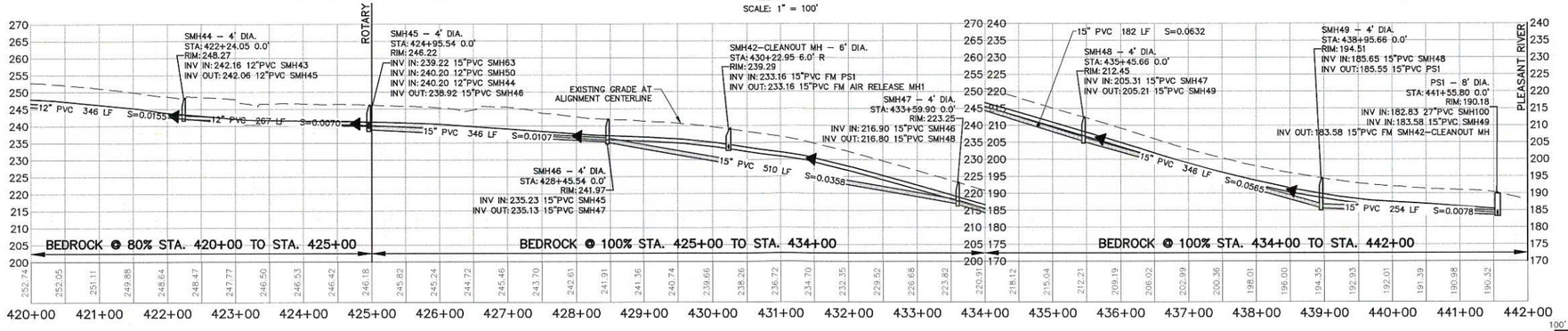

PROFILE STA. 420+00 TO STA. 442+00

HORIZONTAL SCALE: 1" = 100'
VERTICAL SCALE: 1" = 20'

BAR SCALE
1" = 100'
CHECK GRAPHIC SCALE BEFORE USING

41 Hutchins Drive
Portland, Maine 04102
800.426.4262 | www.woodardcurran.com
WOODARD & CURRAN

COMMITMENT & INTEGRITY DRIVE RESULTS

THIS DOCUMENT IS THE PROPERTY OF WOODARD & CURRAN INC. AND ITS CLIENT. REPRODUCTION OR MODIFICATION WITHOUT WRITTEN PERMISSION IS PROHIBITED.

REV	DESCRIPTION	DATE
1	CLIENT SUBMITTAL	5/31/2011

DESIGNED BY: KMC
DRAWN BY: JBC
CHECKED BY: KMC/BSS
203363.05 10X-20X.DWG

ROUTE 302 PLAN AND PROFILE
STA. 400+00 TO STA. 442+00

TOWN OF WINDHAM MAINE

ROUTE 302 CORRIDOR SCHEMATIC DESIGN

JOB NO.: 203363.05
DATE: APRIL 2011
SCALE: AS NOTED
SHEET: 10 OF 20

C-108

G:\203363 Windham Sewer\05 Public Outreach and Prelim Eng\Deliverables\2011-05-31 Revised Client Submittal\Drawings\203363.05 10X-20X.dwg, Jun 02, 2011 - 7:44am

22x34 SHEET 1:1

PLAN

SCALE: 1" = 100'

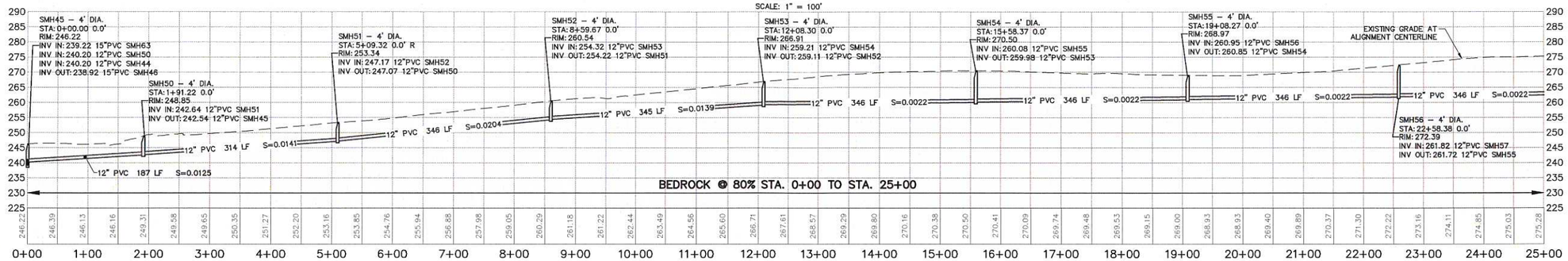

PROFILE STA. 0+00 TO STA. 25+00

HORIZONTAL SCALE: 1" = 100'
VERTICAL SCALE: 1" = 20'

SEE ABOVE

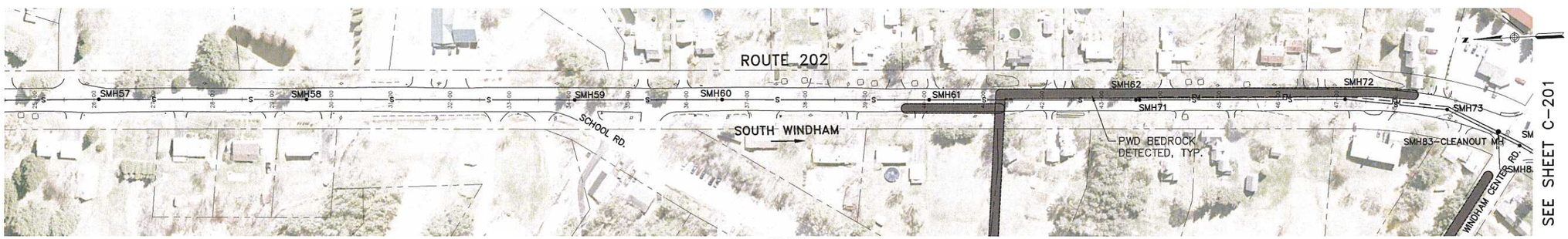

PLAN

SCALE: 1" = 100'

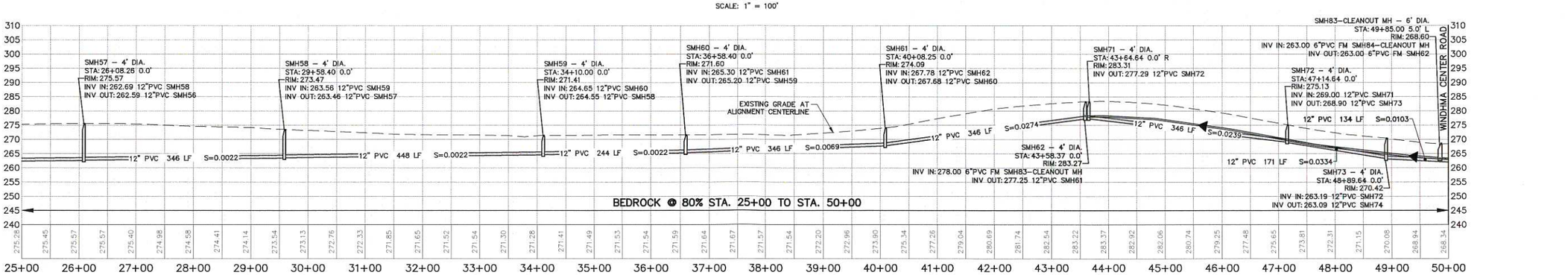

PROFILE STA. 25+00 TO STA. 50+00

HORIZONTAL SCALE: 1" = 100'
VERTICAL SCALE: 1" = 20'

BAR SCALE
1" = 100'
CHECK GRAPHIC SCALE BEFORE USING

41 Hutchins Drive
Portland, Maine 04102
800.426.4262 | www.woodardcurran.com
WOODARD & CURRAN
COMMITMENT & INTEGRITY DRIVE RESULTS

THIS DOCUMENT IS THE PROPERTY OF WOODARD & CURRAN INC. AND ITS CLIENT. REPRODUCTION OR REPURPOSING WITHOUT WRITTEN CONSENT IS PROHIBITED.

REV	DESCRIPTION	DATE
1	CLIENT SUBMITTAL	5/31/2011

DESIGNED BY: KMC
DRAWN BY: JBC
CHECKED BY: KMC/SSS
203363.05 10X-20X.DWG

ROUTE 202 PLAN AND PROFILE STA. 0+00 TO STA. 50+00

TOWN OF WINDHAM MAINE

ROUTE 302 CORRIDOR SCHEMATIC DESIGN

JOB NO.: 203363.05
DATE: APRIL 2011
SCALE: AS NOTED
SHEET: 11 OF 20

C-200

D:\203363 Windham Sewer\05 Public Outreach and Prelim Eng\Deliverables\2011-05-31 Revised Client Submittal\Drawings\203363.05 10X-20X.dwg, Jun 02, 2011 - 7:45am

22x34 SHEET
1:1

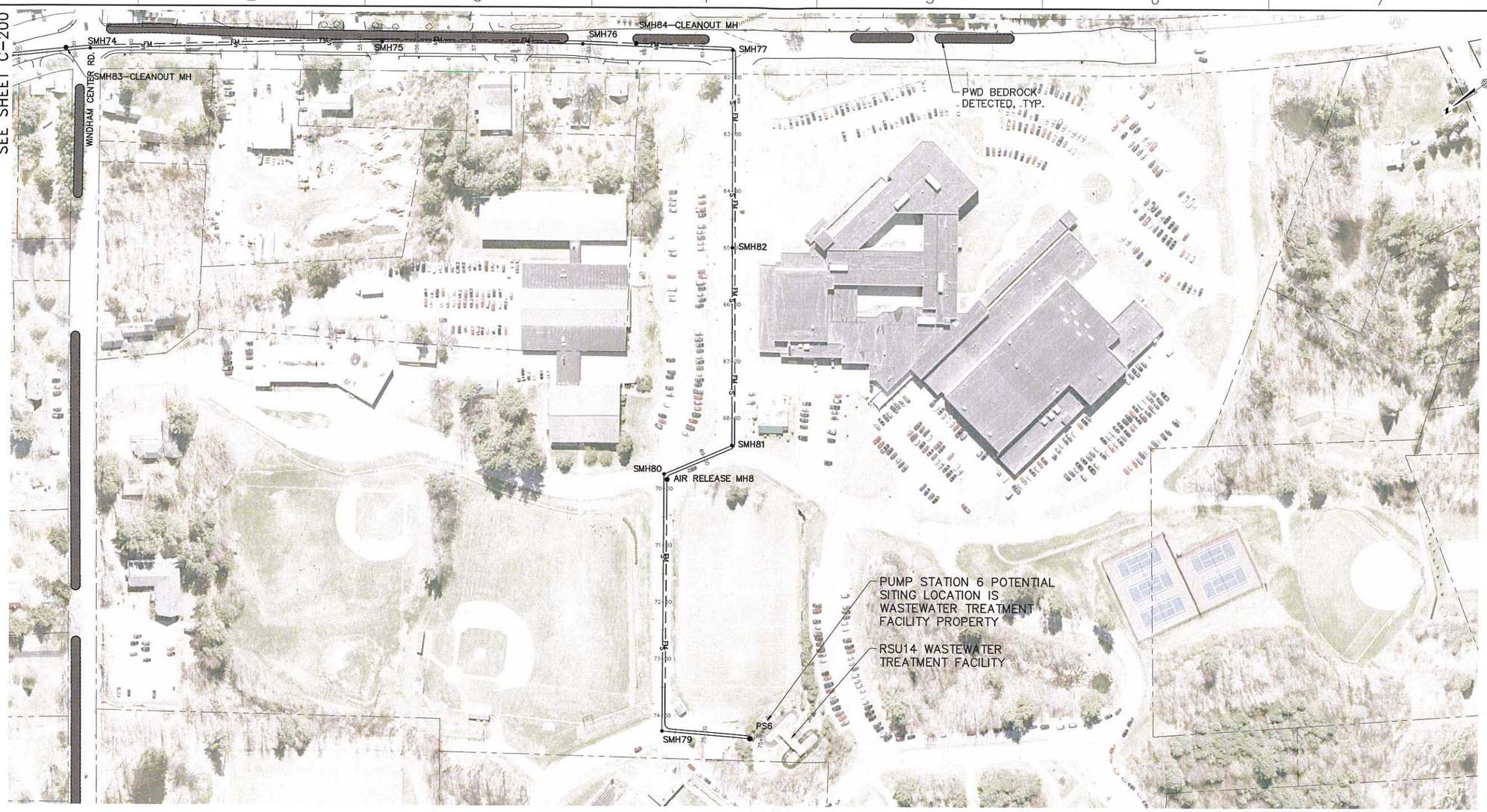

PLAN

SCALE: 1" = 100'

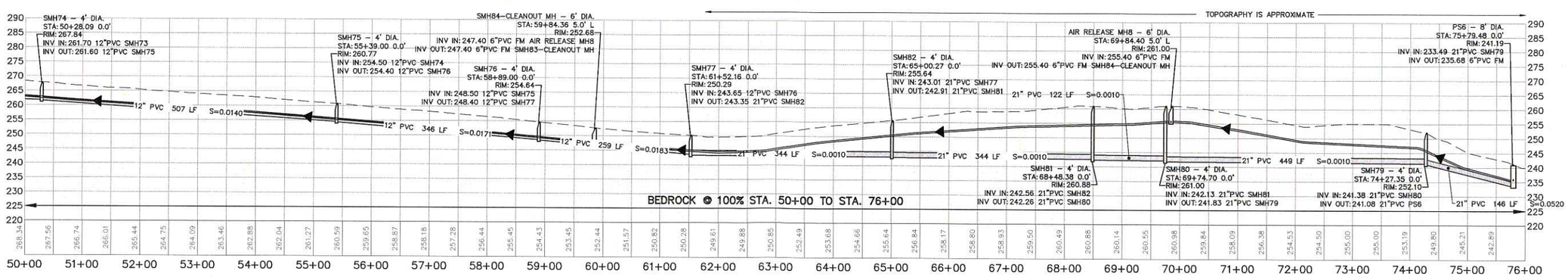

PROFILE STA. 50+00 TO STA. 76+00

HORIZONTAL SCALE: 1" = 100'
VERTICAL SCALE: 1" = 20'

100' 0 100' 200'
BAR SCALE
1" = 100'
CHECK GRAPHIC SCALE BEFORE USING

41 Hutchins Drive
Portland, Maine 04102
800.426.4262 | www.woodardcurran.com

WOODARD & CURRAN

COMMITMENT & INTEGRITY DRIVE RESULTS

THIS DOCUMENT IS THE PROPERTY OF WOODARD & CURRAN INC. AND ITS CLIENT. REPRODUCTION OR MODIFICATION WITHOUT WRITTEN PERMISSION IS PROHIBITED.

REV	DESCRIPTION	DATE
1	CLIENT SUBMITTAL	5/31/2011

DESIGNED BY: KMC CHECKED BY: KMC/BSS
DRAWN BY: BCM 203363.05-10X-20XDWG

ROUTE 202 PLAN AND PROFILE STA. 50+00 TO STA. 76+00

TOWN OF WINDHAM MAINE

ROUTE 302 CORRIDOR SCHEMATIC DESIGN

JOB NO.: 203363.05
DATE: APRIL 2011
SCALE: AS NOTED
SHEET: 12 OF 20

C-201

O:\203363 Windham Sewer\05 Public Outreach and Prelim Eng\Deliverables\2011-05-31 Revised Client Submittal\Drawings\203363.05 10X-20X.dwg, Jun 02, 2011 - 7:46am

22x34 SHEET
1:1

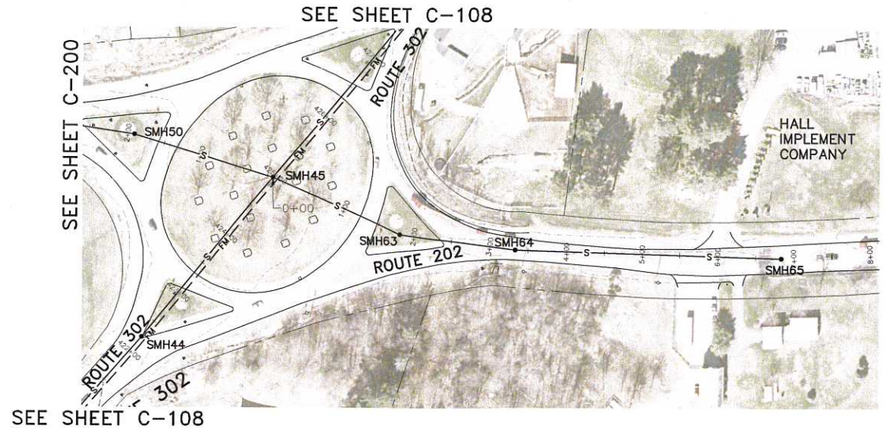

PLAN

SCALE: 1" = 100'

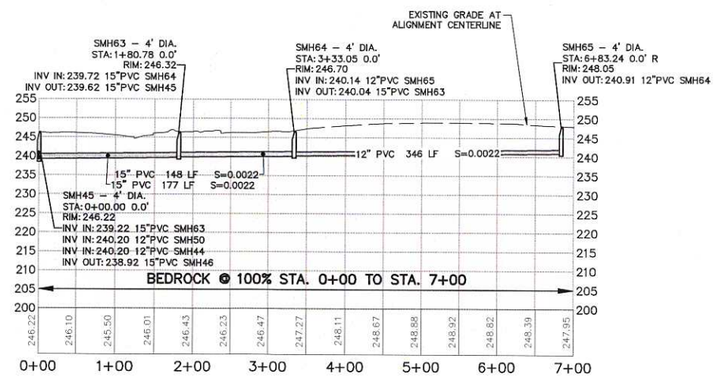

PROFILE STA. 0+00 TO STA. 7+00

HORIZONTAL SCALE: 1" = 100'
VERTICAL SCALE: 1" = 20'

100' 0 100' 200'
BAR SCALE
1" = 100'
CHECK GRAPHIC SCALE BEFORE USING

41 Hutchins Drive
Portland, Maine 04102
800.426.4262 | www.woodardcurran.com

WOODARD & CURRAN

COMMITMENT & INTEGRITY DRIVE RESULTS

THIS DOCUMENT IS THE PROPERTY OF WOODARD & CURRAN INC. AND ITS CLIENT. REPRODUCTION OR MODIFICATION WITHOUT WRITTEN PERMISSION IS PROHIBITED.

REV	DESCRIPTION	DATE
1	CLIENT SUBMITTAL	5/31/2011

DESIGNED BY: KMC
DRAWN BY: JBC
CHECKED BY: KMC\JBSS
203363.05 10X-20X.DWG

ROUTE 202 PLAN AND PROFILE STA. 0+00 TO STA. 7+00

TOWN OF WINDHAM MAINE

ROUTE 302 CORRIDOR SCHEMATIC DESIGN

JOB NO.: 203363.05
DATE: APRIL 2011
SCALE: AS NOTED
SHEET: 13 OF 20

C-202

O:\203363 Windham Sewer\05 Public Outreach and Prelim Eng\Deliverables\2011-05-31 Revised Client Submittal\Drawings\203363.05 10X-20X.dwg, Jun 02, 2011 - 7:47am

22x34 SHEET 1:1

PLAN

SCALE: 1"=100'

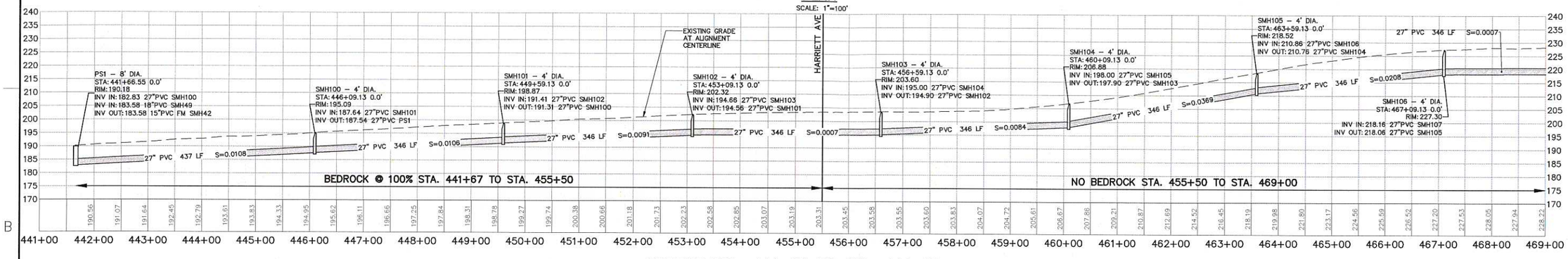

PROFILE STA. 441+00 TO STA. 469+00

HORIZONTAL SCALE: 1" = 100'
VERTICAL SCALE: 1" = 20'

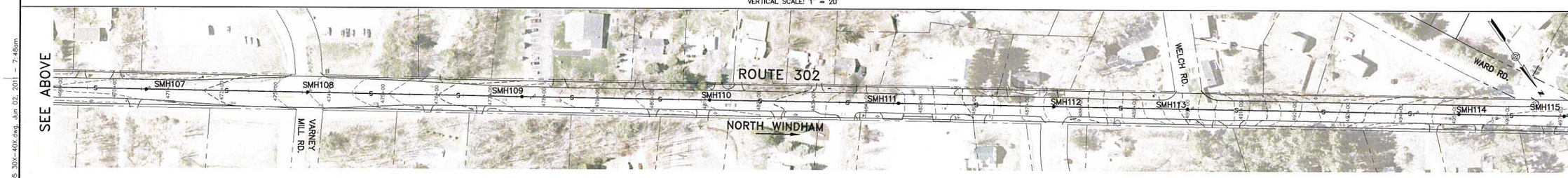

PLAN

SCALE: 1"=100'

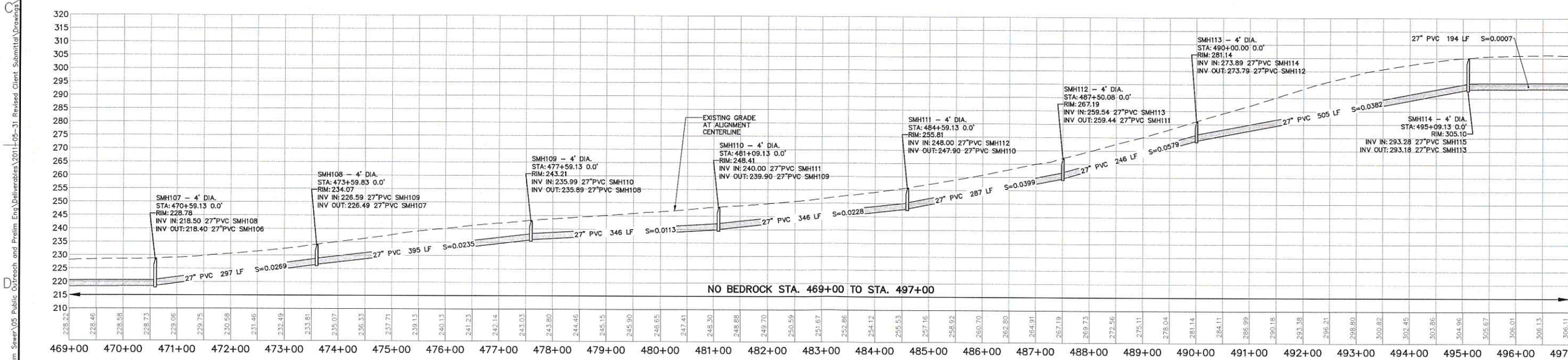

PROFILE STA. 469+00 TO STA. 497+00

HORIZONTAL SCALE: 1" = 100'
VERTICAL SCALE: 1" = 20'

BAR SCALE
1" = 100'
CHECK GRAPHIC SCALE BEFORE USING

41 Hutchins Drive
Portland, Maine 04102
800.426.4262 | www.woodardcurran.com
WOODARD & CURRAN

COMMITMENT & INTEGRITY DRIVE RESULTS

THIS DOCUMENT IS THE PROPERTY OF WOODARD & CURRAN INC. AND IS COPYRIGHTED. REPRODUCTION OR MODIFICATION WITHOUT WRITTEN PERMISSION IS PROHIBITED.

REV	DESCRIPTION	DATE
1	CLIENT SUBMITTAL	5/31/2011

DESIGNED BY: KMC
DRAWN BY: BCM
CHECKED BY: KMC/BSS
203363.05 30X-40X.DWG

ROUTE 302 PLAN AND PROFILE STA. 441+00 TO STA. 497+00

TOWN OF WINDHAM MAINE

ROUTE 302 CORRIDOR SCHEMATIC DESIGN

JOB NO.: 203363.05
DATE: APRIL 2011
SCALE: AS NOTED
SHEET: 14 OF 20

C-300

O:\203363 Windham Sewer\05 Public Outreach and Prelim Eng\Deliverables\2011-05-31 Revised Client Submittal\Drawings\203363.05 30X-40X.dwg Jun 02, 2011 - 7:48am

22x34 SHEET 1:1

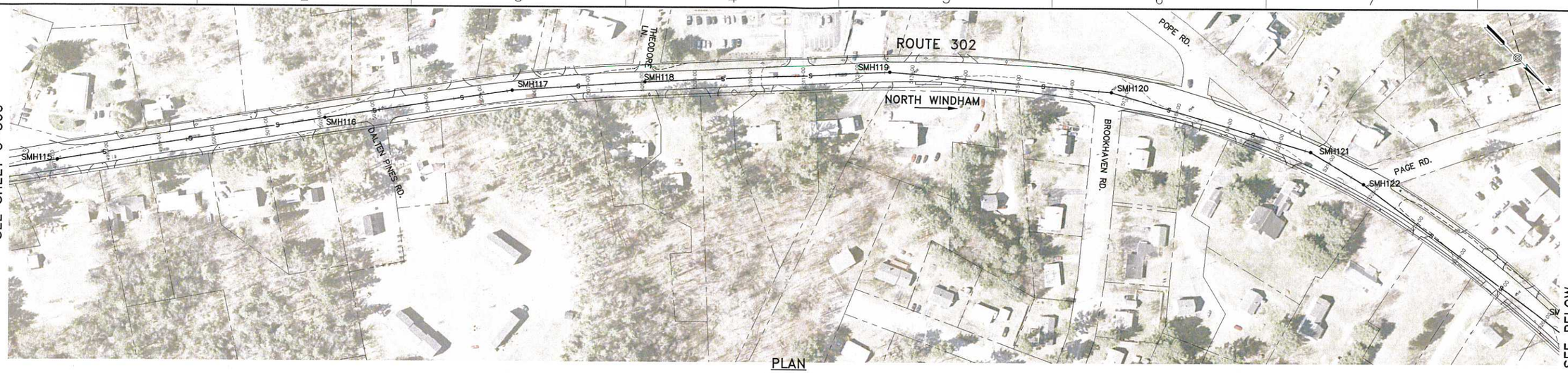

PLAN

SCALE: 1"=100'

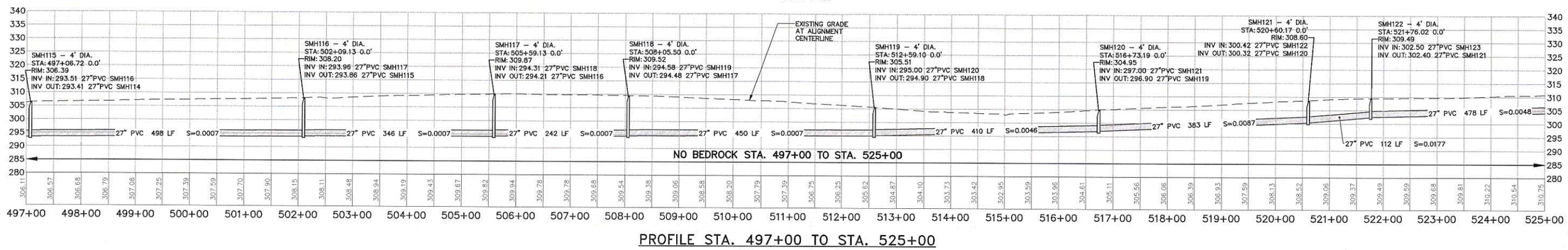

PROFILE STA. 497+00 TO STA. 525+00

HORIZONTAL SCALE: 1" = 100'
VERTICAL SCALE: 1" = 20'



PLAN

SCALE: 1"=100'

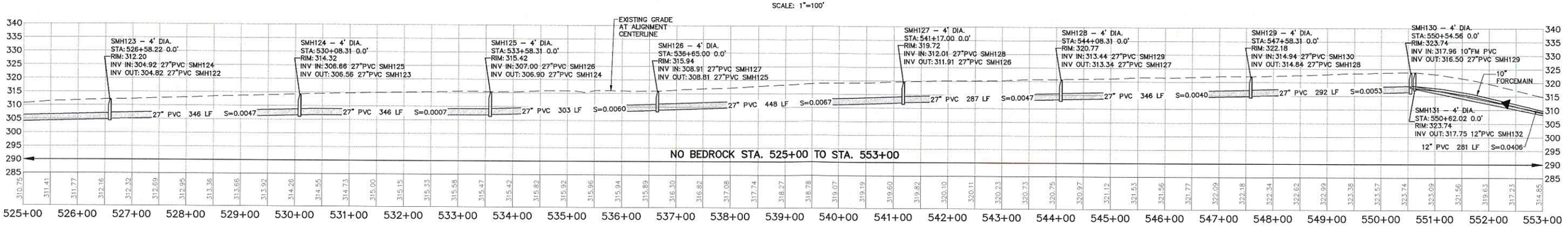

PROFILE STA. 525+00 TO STA. 553+00

HORIZONTAL SCALE: 1" = 100'
VERTICAL SCALE: 1" = 20'

BAR SCALE
1" = 100'
CHECK GRAPHIC SCALE BEFORE USING

41 Hutchins Drive
Portland, Maine 04102
800.426.4262 | www.woodardcurran.com

COMMITMENT & INTEGRITY DRIVE RESULTS

WOODARD & CURRAN

THIS DOCUMENT IS THE PROPERTY OF WOODARD & CURRAN INC. AND ITS CLIENT. REPRODUCTION OR MODIFICATION WITHOUT WRITTEN PERMISSION IS PROHIBITED.

REV	DESCRIPTION	DATE
1	CLIENT SUBMITTAL	5/31/2011

DESIGNED BY: KMC
DRAWN BY: BCM
CHECKED BY: KMC/BSS
203363.05 30X-40X.DWG

ROUTE 302 PLAN AND PROFILE
STA. 497+00 TO STA. 553+00

TOWN OF WINDHAM MAINE

ROUTE 302 CORRIDOR SCHEMATIC DESIGN

JOB NO.: 203363.05
DATE: APRIL 2011
SCALE: AS NOTED
SHEET: 15 OF 20

C-301

O:\203363 Windham Sewer\05 Public Outreach and Prelim Eng\Deliverables\2011-05-31 Revised Client Submittal\Drawings\203363.05 30X-40X.dwg, Jun 02, 2011 - 7:50pm

22x34 SHEET
1:1

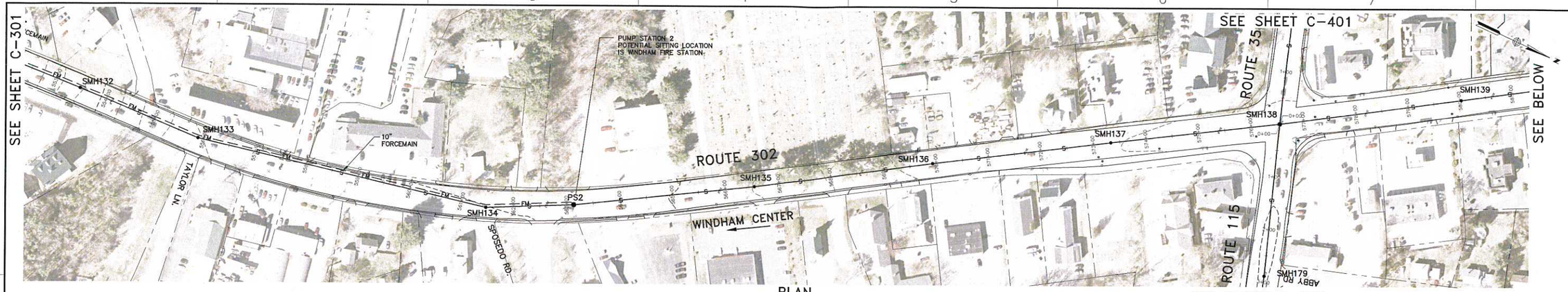

PLAN
SCALE: 1"=100'

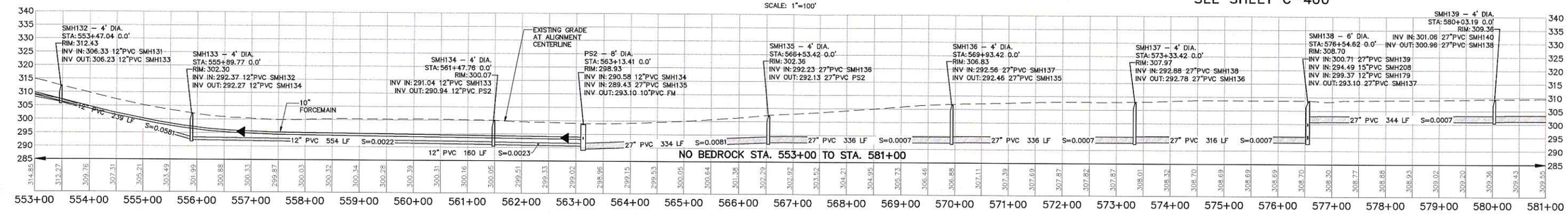

PROFILE STA. 553+00 TO STA. 581+00

HORIZONTAL SCALE: 1" = 100'
VERTICAL SCALE: 1" = 20'

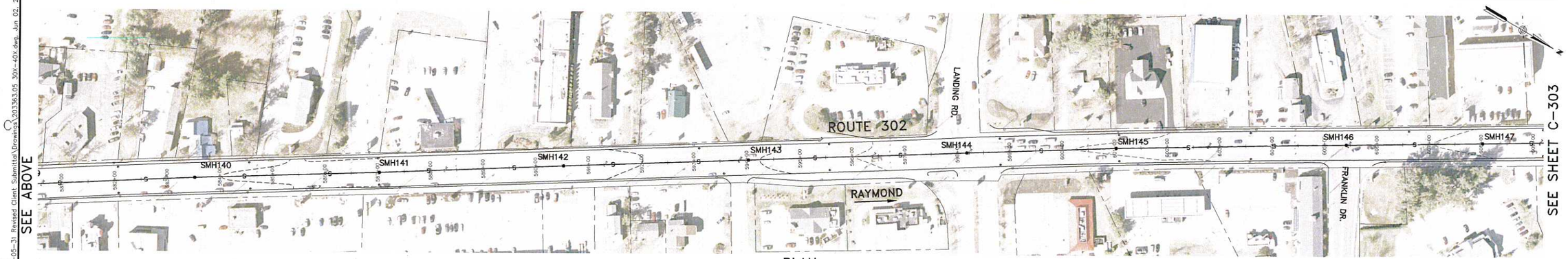

PLAN
SCALE: 1"=100'

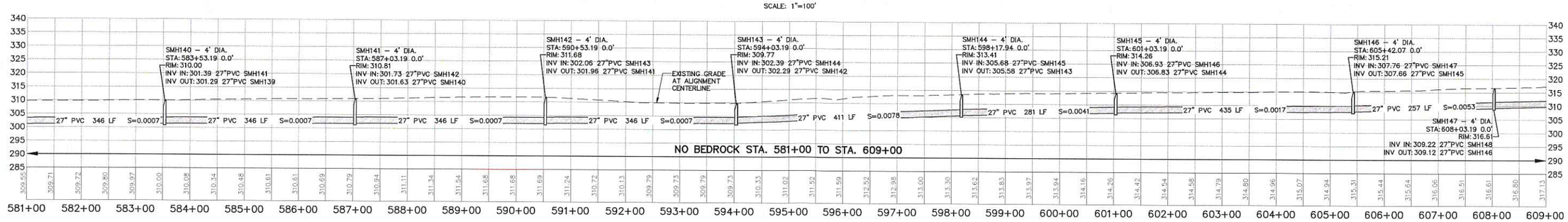

PROFILE STA. 581+00 TO STA. 609+00

HORIZONTAL SCALE: 1" = 100'
VERTICAL SCALE: 1" = 20'

BAR SCALE
1" = 100'
CHECK GRAPHIC SCALE BEFORE USING

41 Hutchins Drive
Portland, Maine 04102
800.426.4262 | www.woodardcurran.com
WOODARD & CURRAN

COMMITMENT & INTEGRITY DRIVE RESULTS

THIS DOCUMENT IS THE PROPERTY OF WOODARD & CURRAN INC. AND ITS CLIENT. REPRODUCTION OR MODIFICATION WITHOUT WRITTEN PERMISSION IS PROHIBITED.

REV	DESCRIPTION	DATE
1	CLIENT SUBMITTAL	5/31/2011

DESIGNED BY: KMC
DRAWN BY: BCM
CHECKED BY: KMC/BSS
203363.05 30X-40X.DWG

ROUTE 302 PLAN AND PROFILE STA. 553+00 TO STA. 609+00

TOWN OF WINDHAM
MAINE

ROUTE 302 CORRIDOR
SCHEMATIC DESIGN

JOB NO.: 203363.05
DATE: APRIL 2011
SCALE: AS NOTED
SHEET: 16 OF 20

C-302

O:\203363 Windham Sewer\05 Public Outreach and Prelim Eng\Deliverables\2011-05-31 Revised Client Submittal\Drawings\203363.05 30X-40X.dwg, Jun 02, 2011 - 7:52am

22x34 SHEET
1:1

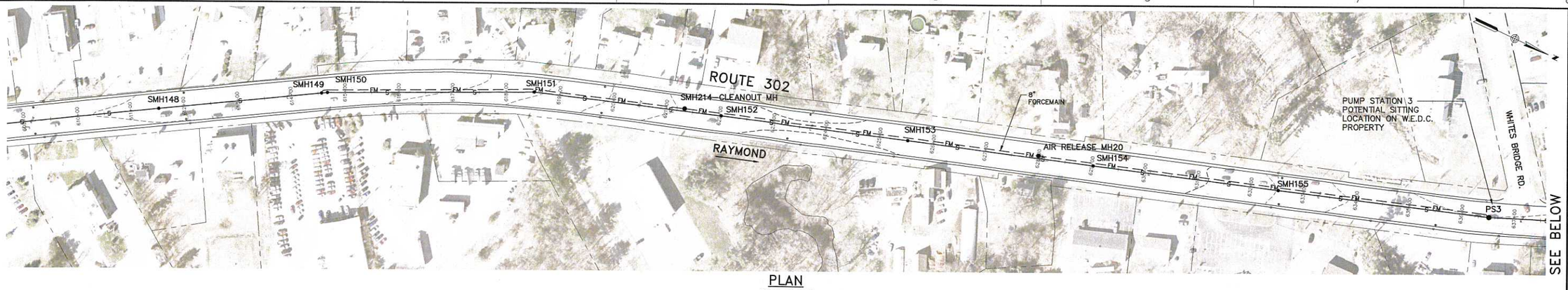

PLAN
SCALE: 1"=100'

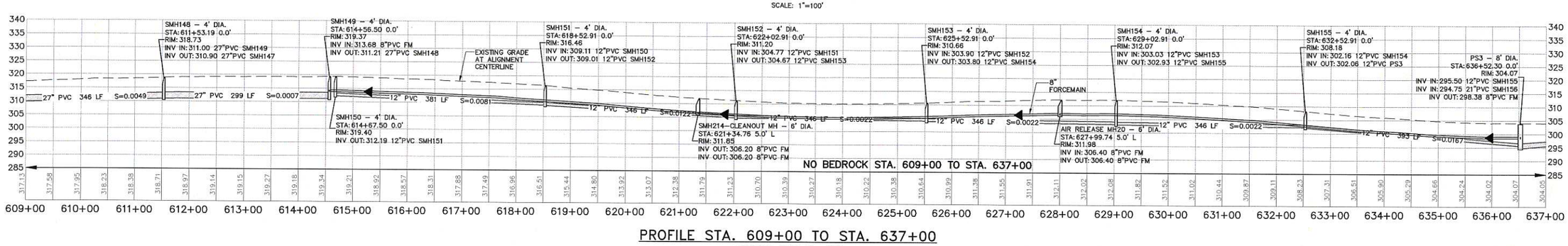

PROFILE STA. 609+00 TO STA. 637+00
HORIZONTAL SCALE: 1" = 100'
VERTICAL SCALE: 1" = 20'

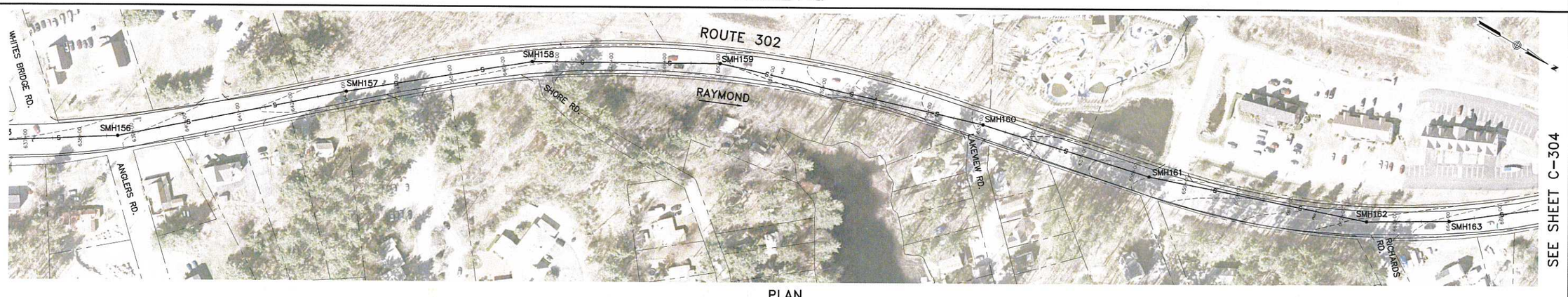

PLAN
SCALE: 1"=100'

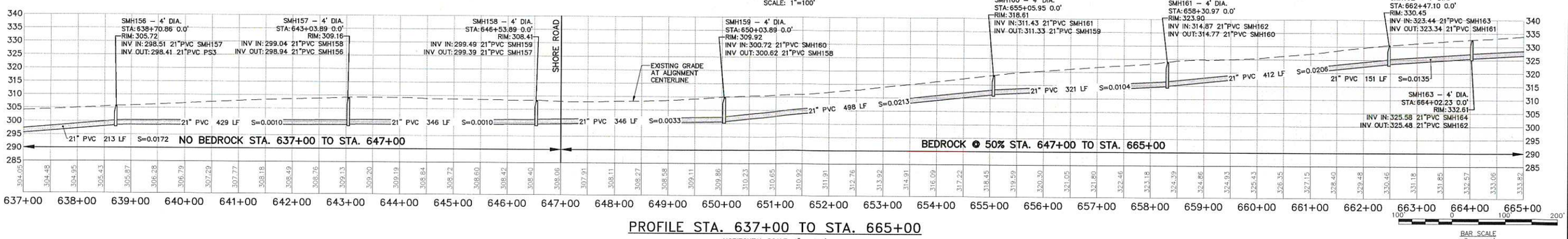

PROFILE STA. 637+00 TO STA. 665+00
HORIZONTAL SCALE: 1" = 100'
VERTICAL SCALE: 1" = 20'

BAR SCALE
1" = 100'
CHECK GRAPHIC SCALE BEFORE USING

41 Hutchins Drive
Portland, Maine 04102
800.426.4262 | www.woodardcurran.com

COMMITMENT & INTEGRITY DRIVE RESULTS

WOODARD & CURRAN

THIS DOCUMENT IS THE PROPERTY OF WOODARD & CURRAN INC. AND ITS CLIENT. REPRODUCTION OR MODIFICATION WITHOUT WRITTEN PERMISSION IS PROHIBITED.

REV	DESCRIPTION	DATE
1	CLIENT SUBMITTAL	5/31/2011

DESIGNED BY: KMC
DRAWN BY: BCM
CHECKED BY: KMC/BSS
203363.05 30X-40X.DWG

ROUTE 302 PLAN AND PROFILE STA. 609+00 TO STA. 665+00

TOWN OF WINDHAM MAINE

ROUTE 302 CORRIDOR SCHEMATIC DESIGN

JOB NO.: 203363.05
DATE: APRIL 2011
SCALE: AS NOTED
SHEET: 17 OF 20

C-303

O:\203363 Windham Sewer\05 Public Outreach and Prelim Eng\Deliverables\2011-05-31 Revised Client Submittal\Drawings\203363.05 30X-40X.dwg, Jun 02, 2011 - 7:54am

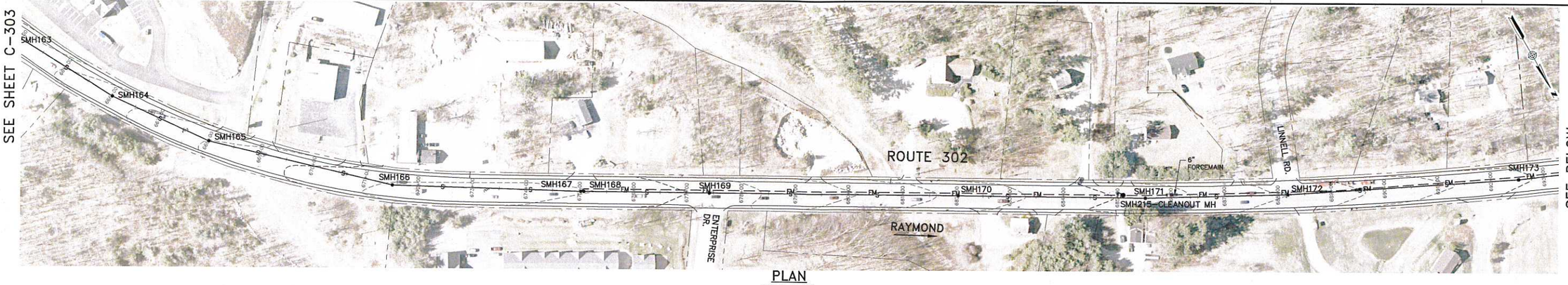

PLAN

SCALE: 1"=100'

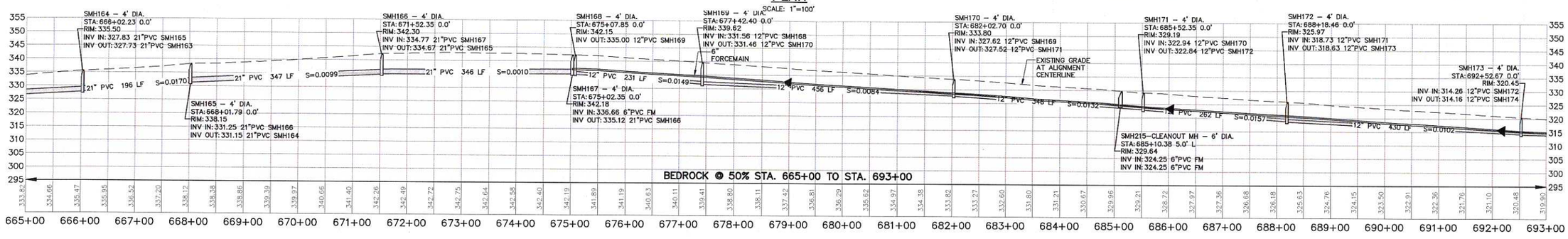

PROFILE STA. 665+00 TO STA. 693+00

HORIZONTAL SCALE: 1" = 100'
VERTICAL SCALE: 1" = 20'

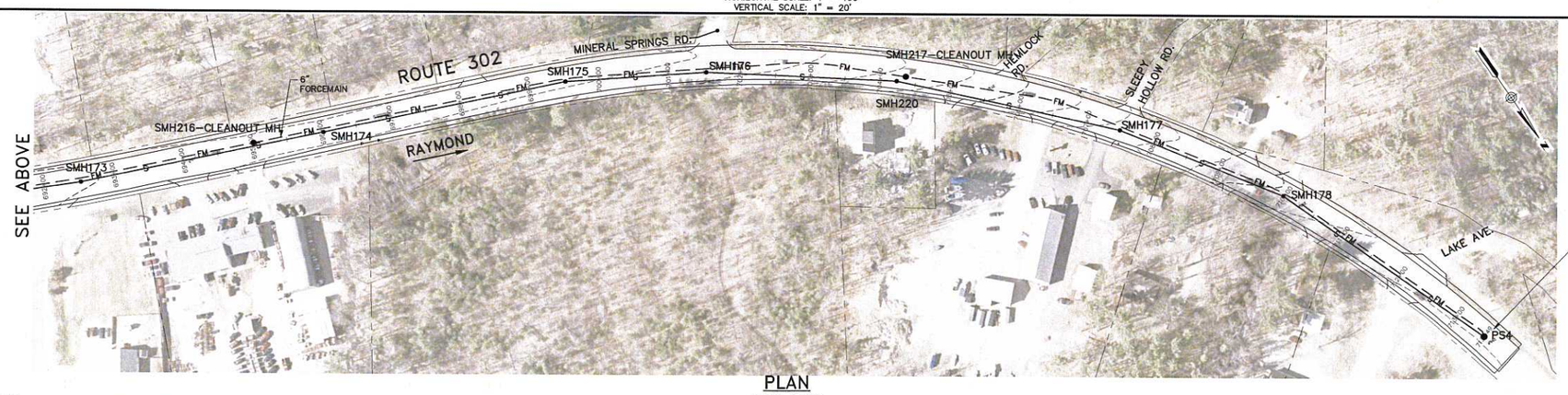

PLAN

SCALE: 1"=100'

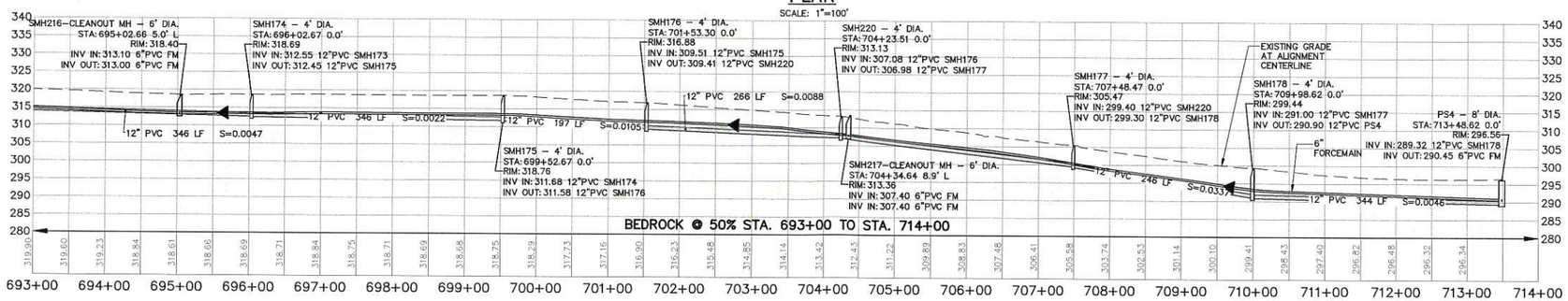

PROFILE STA. 693+00 TO STA. 714+00

HORIZONTAL SCALE: 1" = 100'
VERTICAL SCALE: 1" = 20'

BAR SCALE
1" = 100'
CHECK GRAPHIC SCALE BEFORE USING

22x34 SHEET
1:1

41 Hutchins Drive
Portland, Maine 04102
800.426.4262 | www.woodardcurran.com
WOODARD & CURRAN

COMMITMENT & INTEGRITY DRIVE RESULTS

THIS DOCUMENT IS THE PROPERTY OF WOODARD & CURRAN INC. AND ITS CLIENT. REPRODUCTION OR MODIFICATION WITHOUT WRITTEN PERMISSION IS PROHIBITED.

REV	DESCRIPTION	DATE
1	CLIENT SUBMITTAL	5/31/2011

DESIGNED BY: KMC
DRAWN BY: BCM
CHECKED BY: KMC/BSS
203363.05 30X-40X.DWG

ROUTE 302 PLAN AND PROFILE STA. 665+00 TO STA. 714+00

TOWN OF WINDHAM MAINE

ROUTE 302 CORRIDOR SCHEMATIC DESIGN

JOB NO.: 203363.05
DATE: APRIL 2011
SCALE: AS NOTED
SHEET: 18 OF 20

C-304

G:\203363 Windham Sewer\05 Public Outreach and Prelim Eng\Deliverables\2011-05-31 Revised Client Submittal\Drawings\203363.05 30X-40X.dwg, Jun 02, 2011 - 7:56am

22x34 SHEET
1:1

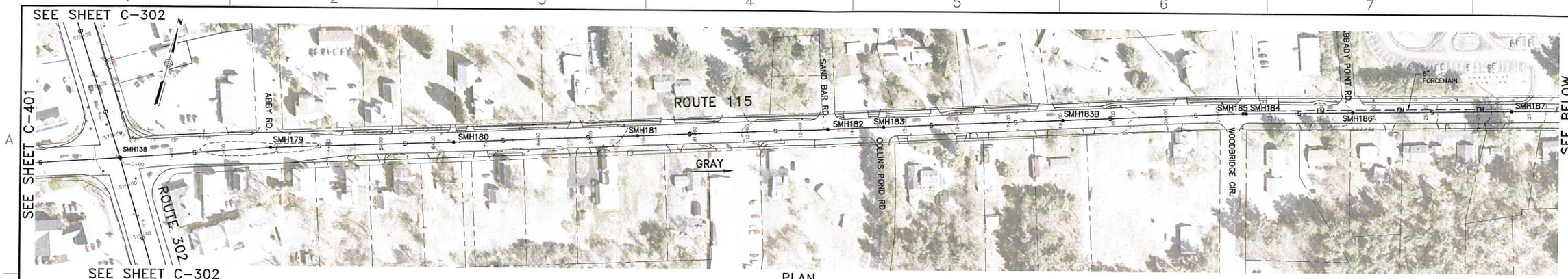

PLAN

SCALE: 1"=100'

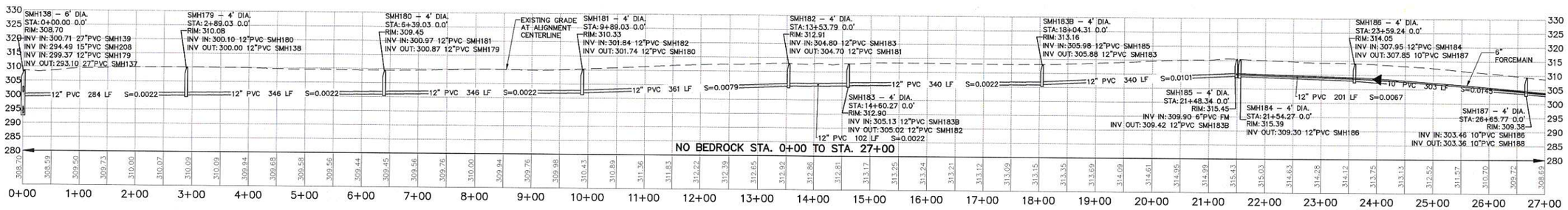

PROFILE STA. 0+00 TO STA. 27+00

HORIZONTAL SCALE: 1" = 100'
VERTICAL SCALE: 1" = 20'

SEE ABOVE

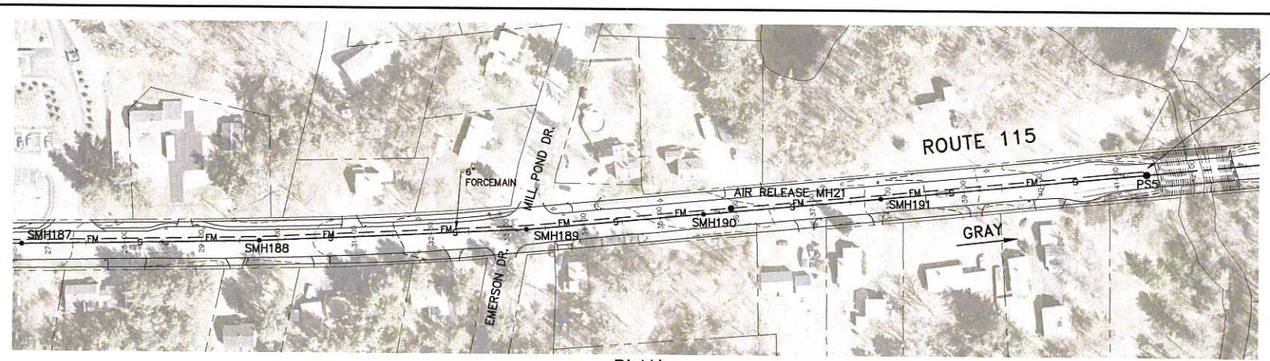

PLAN

SCALE: 1"=100'

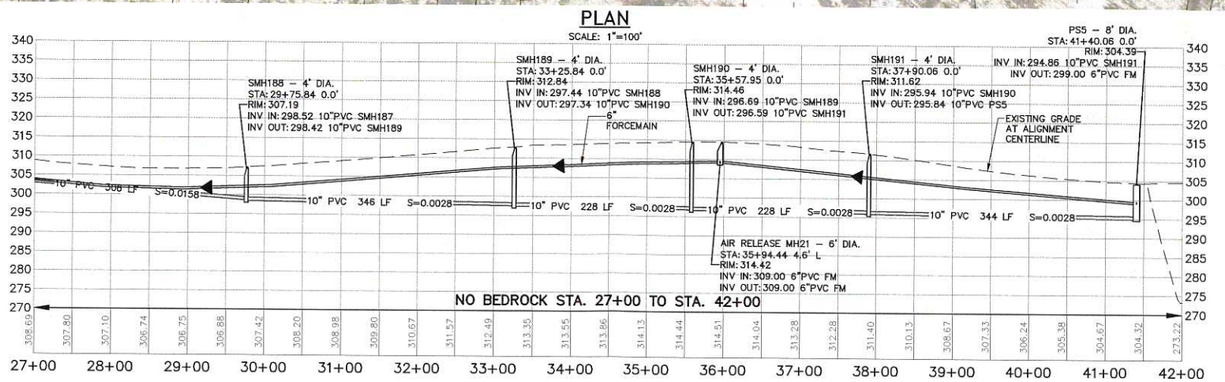

PROFILE STA. 27+00 TO STA. 42+00

HORIZONTAL SCALE: 1" = 100'
VERTICAL SCALE: 1" = 20'

BAR SCALE
1" = 100'
CHECK GRAPHIC SCALE BEFORE USING

41 Hutchins Drive
Portland, Maine 04102
800.426.4262 | www.woodardcurran.com

COMMITMENT & INTEGRITY DRIVE RESULTS

WOODARD & CURRAN

THIS DOCUMENT IS THE PROPERTY OF WOODARD & CURRAN INC. AND ITS CLIENT. REPRODUCTION OR MODIFICATION WITHOUT WRITTEN PERMISSION IS PROHIBITED.

REV	DESCRIPTION	DATE
1	CLIENT SUBMITTAL	5/31/2011

DESIGNED BY: KMC
DRAWN BY: BCM
CHECKED BY: KMC/BSS
203363.05_302-400.DWG

ROUTE 115 PLAN AND PROFILE STA. 0+00 TO STA. 42+00

TOWN OF WINDHAM MAINE

ROUTE 302 CORRIDOR SCHEMATIC DESIGN

JOB NO.: 203363.05
DATE: APRIL 2011
SCALE: AS NOTED
SHEET: 19 OF 20

C-400

O:\203363 Windham Sewer\05 Public Outreach and Prelim Eng\Deliverables\2011-05-31 Revised Client Submittal\Drawings\203363.05_302-400.dwg, Jun 02, 2011 - 7:57am

22x34 SHEET
1:1

SEE SHEET C-302

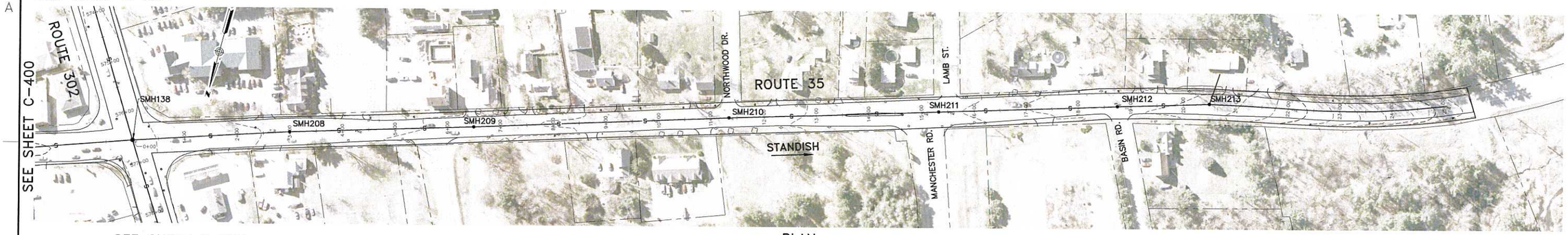

SEE SHEET C-302

PLAN

SCALE: 1"=100'

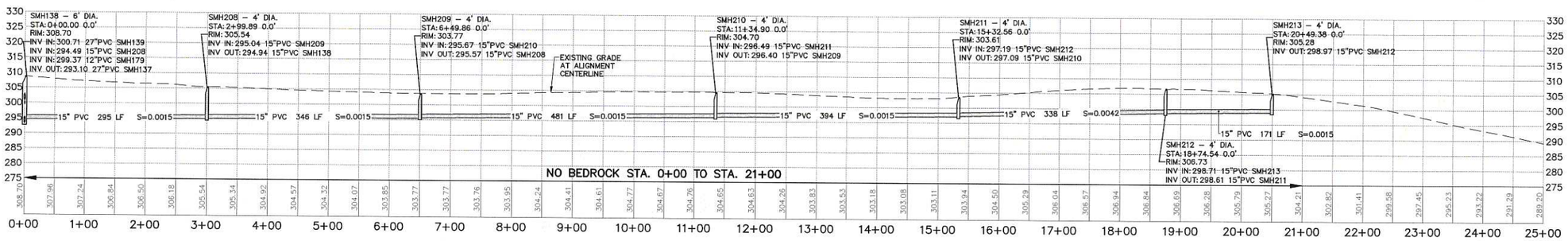

PROFILE STA. 0+00 TO STA. 25+00

HORIZONTAL SCALE: 1" = 100'
VERTICAL SCALE: 1" = 20'

100' 0 100' 200'
BAR SCALE
1" = 100'
CHECK GRAPHIC SCALE BEFORE USING

41 Hutchins Drive
Portland, Maine 04102
800.426.4262 | www.woodardcurran.com
WOODARD & CURRAN
COMMITMENT & INTEGRITY DRIVE RESULTS

THIS DOCUMENT IS THE PROPERTY OF WOODARD & CURRAN INC. AND ITS CLIENT. REPRODUCTION OR INSTRUMENT OF SERVICE WITHOUT WRITTEN PERMISSION IS PROHIBITED.

REV	DESCRIPTION	DATE
1	CLIENT SUBMITTAL	5/31/2011

DESIGNED BY: KMC
DRAWN BY: BCM
CHECKED BY: KMC/BSS
203363.05 30X-40X.DWG

ROUTE 35 PLAN AND PROFILE STA. 0+00 TO STA. 25+00

TOWN OF WINDHAM MAINE

ROUTE 302 CORRIDOR SCHEMATIC DESIGN

JOB NO.: 203363.05
DATE: APRIL 2011
SCALE: AS NOTED
SHEET: 20 OF 20

C-401

O:\203363 Windham Sewer\05 Public Outreach and Prelim Eng\Deliverables\2011-05-31 Revised Client Submittal\Drawings\203363.05 30X-40X.dwg, Jun 02, 2011 - 7:59am